

Mandorla Estate

Stage 3 Release A

Connected in every sense.

With a diverse range of lots and a network of tranquil green spaces, Mandorla Estate offers a modern, vibrant community, connected to nature and nearby amenities – it’s a place you’ll love.



Mandorla Estate

Stage 3 Release A




- Denotes garage can be built on boundary. If not on boundary 900mm minimum setback applies.
- Denotes single storey setback. (Note: Front setback measured to front facade - excluding verandah or portico).
- Denotes second storey setback (or if side wall greater than 3m high).
- Denotes double driveway.
- Denotes single driveway.
- Denotes corner allotments – facade of secondary corner in accordance with Urban Design Guidelines.
- Easement (SAPN Transformer).
- Minimum front setback to garage 5.5 metres. Maximum garage length 8 metres if built on boundary.
- Envelopes show the minimum setback requirements and driveway locations only. Council and Planning Code requirements must also be adhered to with respect to site coverage and private open space.



Mandorla Estate

Connected in every sense.



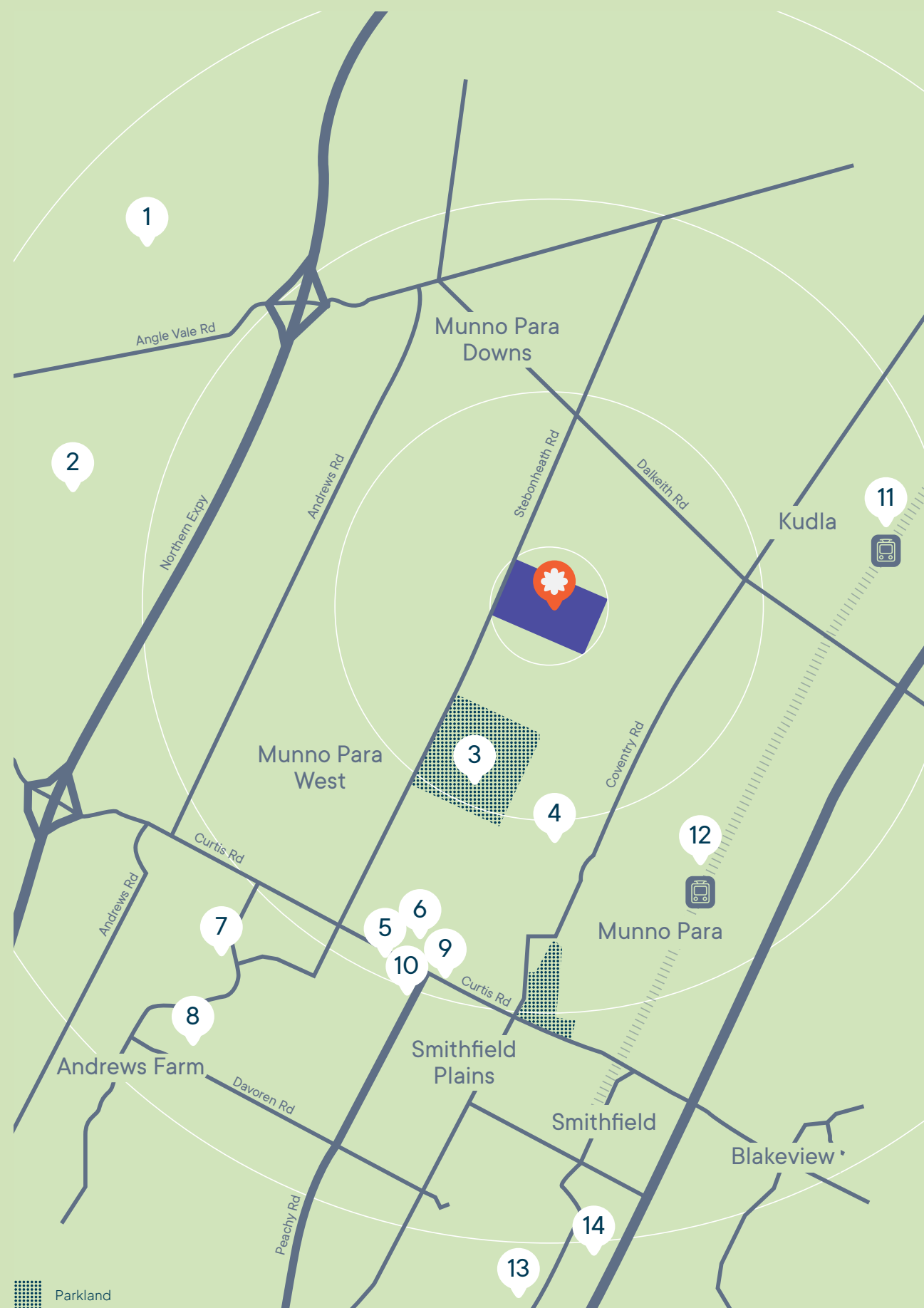
Find a place to live.
A place where things happen.
Great things. Fun things.
Beautiful things you can see,
hear and feel. Things that move you.
Things that become a part of you.
Find a place for the things you love.





Family and friends. Dreams and passions. Find a place that connects you with the life you want to live, with things you need. With nature and people. Find a place that's good for you. Good for your heart, your mind, your soul. Find a place where you're connected in every sense.






A Place That's Close

Wherever you choose to live, you want to feel connected to people, nature and community. Nestled within the thriving suburb of Munno Para, Mandorla Estate puts you in easy reach of everything you need. A stone's throw from the Northern Expressway, you're just 38 minutes from the Adelaide CBD. And in the other direction, a short drive to the beautiful Barossa Valley for weekend winery visits with neighbours and friends.

This is a place where young families can grow together in a safe, friendly environment with play parks, wetland walks, obstacle courses and BBQ areas. There are public and private primary and secondary schools to choose from including St Columba College and John Hartley School. And nearby, the bustling town centre is brimming with shops, cafes and restaurants new and old.

-  Mandorla Estate
- 1. Riverbanks College B-12
- 2. Angle Vale Community Sports Centre
- 3. Playford Lakes Golf Club
- 4. Mark Oliphant College
- 5. McDonald's
- 6. Woolworths Playford
- 7. Andrews Farm Takeaway
- 8. St Columba College
- 9. OTR Munno Parra West
- 10. Hungry Jacks
- 11. Kudia Train Station
- 12. Munno Para Train Station
- 13. Harvey Norman
- 14. Munno Para Shopping City

N ↓



A Place that Puts People First

Offering over 300 allotments over three stages, the Mandorla Estate Masterplan boasts a range of block sizes and shapes set among quiet, tree-lined streets.

Disclaimer: While all care has been taken in the preparation of the information contained within this document, no responsibility is accepted for inadvertent errors or omissions. All features on maps and diagrams are for illustrative purposes and are subject to services and approvals by the relevant authorities.





A Place You'll Love

The land within Mandorla Estate allows for a diverse range of potential home designs. With a network of tranquil green spaces, Mandorla Estate offers a modern, vibrant community, connected to nature and nearby amenities.





A Place You Can Invest In

One of Australia’s most liveable and affordable cities

Greater Adelaide Region

Median house price
\$777,500

Median rent
\$460

Median rental yield
3.41%

Vacancy rate
0.3%

Source: (Real Estate Investar Australia Pty Ltd, 2022) & (Investorkit, 2022)

Mandorla Estate

8258 4222 | RLA 2140

sales@propertypeople.com.au

CENTURY 21 SPECIAL PROJECTS (SA)

Disclaimer: While all care has been taken in the preparation of the information contained within this document, no responsibility is accepted for inadvertent errors or omissions. All features on maps and diagrams are for illustrative purposes and are subject to services and approvals by the relevant authorities. Service locations and allotments are subject to further detailed planning and design approvals by local authorities. All dimensions and areas are subject to change by Local and State Government authorities and/or further detailed planning.

