PLAN OF SUBDIVISION

EDITION	PS 905616P

LOCATION OF LAND

PARISH: KALKALLO

TOWNSHIP: -

SECTION: -

CROWN ALLOTMENT: -

CROWN PORTION: 26 (PART)

TITLE REFERENCE: VOL FOL

LAST PLAN REFERENCE: LOT Y ON PS905624Q
LOT D ON PS905702W

POSTAL ADDRESS: (at time of subdivision) TITANIUM STREET
KALKALLO 3064

MGA 94 CO-ORDINATES: (approx. centre of land in plan) **E** 319 400 **N** 5 845 950 **ZONE:** 55

Council Name: Hume City Council

SPEAR Reference Number: S200025E

VESTING OF ROADS AND/OR RESERVES

IDENTIFIER	COUNCIL/BODY/PERSON
ROAD R1	HUME CITY COUNCIL
RESERVE No.1	AUSNET ELECTRICITY SERVICES PTY LTD

NOTATIONS

STAGING **THIS ~~IS~~ / IS NOT A STAGED SUBDIVISION**
PLANNING PERMIT NO. P20695

SURVEY **THIS PLAN IS / ~~IS NOT~~ BASED ON SURVEY**

THIS SURVEY HAS BEEN CONNECTED TO PERMANENT MARKS NO(S) MERRIANG 20 & 29
KALKALLO 72

IN PROCLAIMED SURVEY AREA NO. 74

DEPTH LIMITATION DOES NOT APPLY

LOTS 1 TO 32800 (BOTH INCLUSIVE) HAVE BEEN OMITTED FROM THIS PLAN.

EASEMENTS E-4, E-7, E-9, E-11 & E-13 TO E-16 (BOTH INCLUSIVE)
HAVE BEEN OMITTED FROM THIS PLAN.

AREA OF LAND SUBDIVIDED IS 4.542ha.

EASEMENT INFORMATION

LEGEND: **E - ENCUMBERING EASEMENT, CONDITION IN CROWN GRANT IN THE NATURE OF AN EASEMENT OR OTHER ENCUMBRANCE A - APPURTENANT EASEMENT**
***SUPPORT IS DEFINED AS ALL NECESSARY STRUCTURAL SUPPORT RIGHTS FOR RETAINING WALL PURPOSES**

SUBJECT LAND	PURPOSE	WIDTH (metres)	ORIGIN	LAND BENEFITED/IN FAVOUR OF
E-1	DRAINAGE	SEE DIAG	THIS PLAN	HUME CITY COUNCIL
E-2	SEWERAGE	SEE DIAG	THIS PLAN	YARRA VALLEY WATER CORPORATION
E-3 E-3	DRAINAGE SEWERAGE	SEE DIAG SEE DIAG	THIS PLAN THIS PLAN	HUME CITY COUNCIL YARRA VALLEY WATER CORPORATION
E-5	*SUPPORT	0.50	THIS PLAN	THE RELEVANT ABUTTING LOTS ON THIS PLAN
E-6 E-6	*SUPPORT DRAINAGE	0.50 0.50	THIS PLAN THIS PLAN	THE RELEVANT ABUTTING LOTS ON THIS PLAN HUME CITY COUNCIL
E-8 E-8 E-8	*SUPPORT DRAINAGE SEWERAGE	0.50 0.50 0.50	THIS PLAN THIS PLAN THIS PLAN	THE RELEVANT ABUTTING LOTS ON THIS PLAN HUME CITY COUNCIL YARRA VALLEY WATER CORPORATION
E-10	*SUPPORT	0.50	THIS PLAN	VOL FOL (LOT H ON PS905702W)
E-12 E-12	*SUPPORT SEWERAGE	0.50 0.50	THIS PLAN THIS PLAN	VOL FOL (LOT H ON PS905702W) YARRA VALLEY WATER CORPORATION
E-17 E-17 E-17	*SUPPORT DRAINAGE SEWERAGE	0.50 0.50 0.50	THIS PLAN THIS PLAN THIS PLAN	VOL FOL (LOT E ON PS905702W) HUME CITY COUNCIL YARRA VALLEY WATER CORPORATION
E-18	*SUPPORT	0.50	SECTION 98 TLA 1958 PS905608N	THE RELEVANT ABUTTING LOTS ON PS905608N
A-1	*SUPPORT	0.50	SECTION 98 TLA 1958 THIS PLAN	THE RELEVANT ABUTTING LOTS ON THIS PLAN
A-2	*SUPPORT	0.50	PS905608N	THE RELEVANT ABUTTING LOTS ON THIS PLAN

CLOVERTON - 328 **DP3b**
100 LOTS

LICENSED SURVEYOR **GREGORY STUART WILLIAMS**

DATE 14/03/23 **REFERENCE** 331637-ST328
VERSION D **DRAWING** 331637-ST328-AD

ORIGINAL SHEET SIZE A3
SHEET 1 **OF** 7 **SHEETS**

VERIS AUSTRALIA PTY LTD
A | Level 3, 1 Southbank Blvd
Southbank VIC 3006
T | +61 3 7019 8400
E | melbourne@veris.com.au
W | www.veris.com.au

Digitally signed by: Gregory S Williams, Licensed Surveyor,
Surveyor's Plan Version (D),
14/03/2023, SPEAR Ref: S200025E

PLAN OF SUBDIVISION

PS 905616P

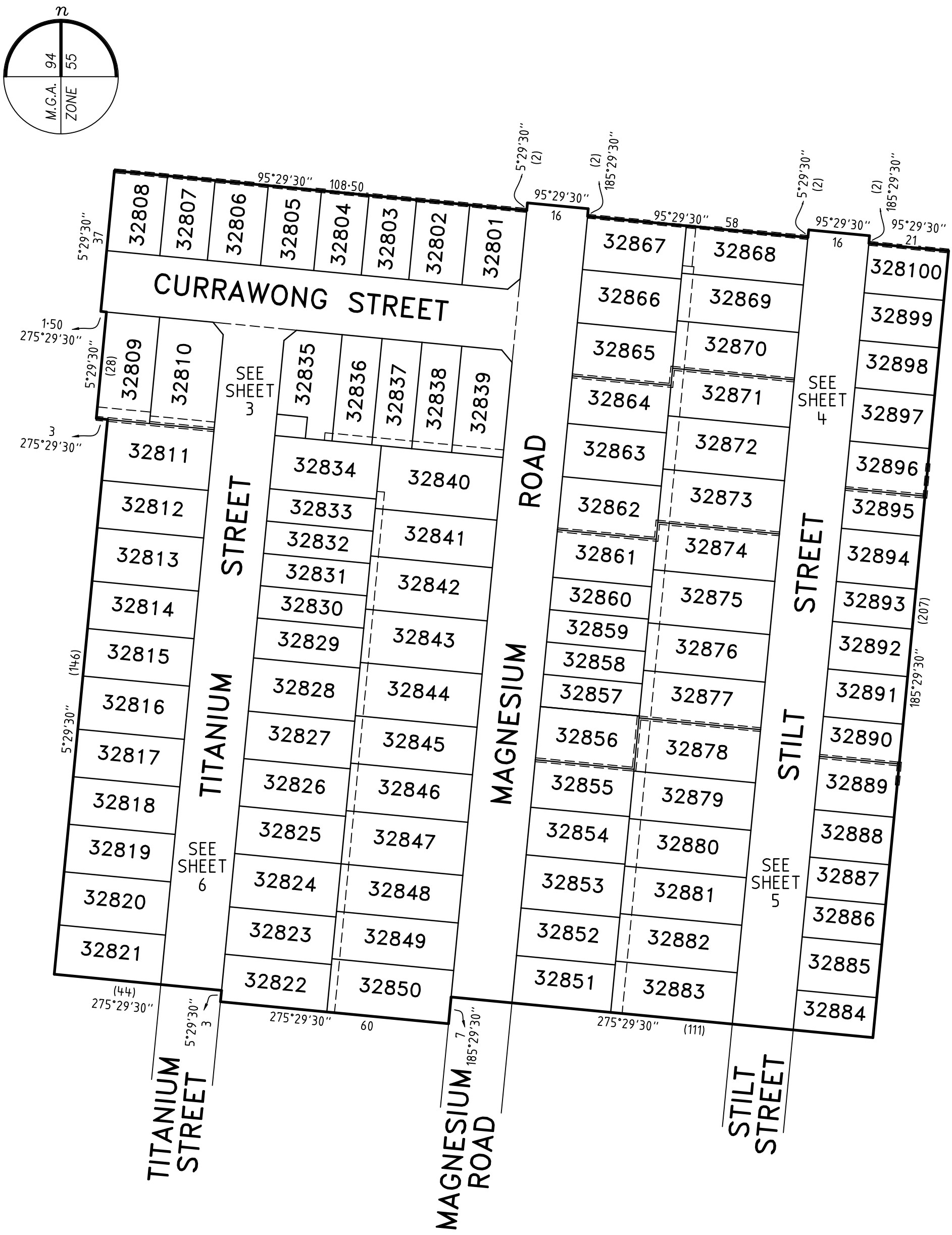

CLOVERTON - 328 **DP3b**

VERIS AUSTRALIA PTY LTD
A | Level 3, 1 Southbank Blvd Southbank VIC 3006
T | +61 3 7019 8400
E | melbourne@veris.com.au
W | www.veris.com.au

LICENSED SURVEYOR	**GREGORY STUART WILLIAMS**	**SCALE** 1:1000	10 0 20 40 LENGTHS ARE IN METRES
DATE 14/03/23	**REFERENCE** 331637-ST328		**ORIGINAL SHEET SIZE A3**
VERSION D	**DRAWING** 331637-ST328-AD		**SHEET** 2

Digitally signed by: Gregory S Williams, Licensed Surveyor, Surveyor's Plan Version (D), 14/03/2023, SPEAR Ref: S200025E

PLAN OF SUBDIVISION

PS 905616P

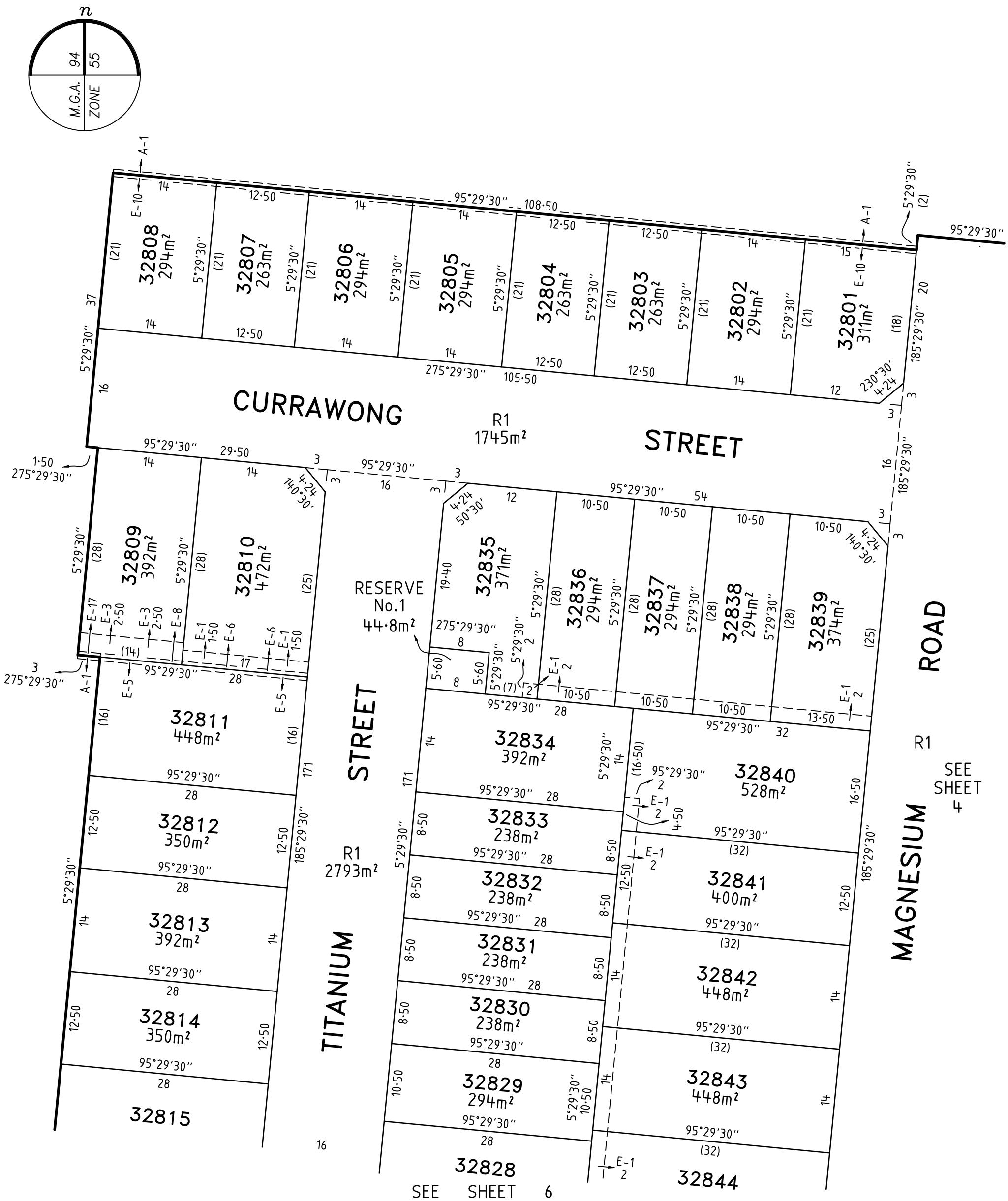

CLOVERTON - 328	DP3b	LICENSED SURVEYOR GREGORY STUART WILLIAMS	SCALE 1:500
			5 0 10 20 LENGTHS ARE IN METRES
		DATE 14/03/23 REFERENCE 331637-ST328	ORIGINAL SHEET SIZE A3
		VERSION D DRAWING 331637-ST328-AD	SHEET 3

VERIS AUSTRALIA PTY LTD
A | Level 3, 1 Southbank Blvd Southbank VIC 3006
T | +61 3 7019 8400
E | melbourne@veris.com.au
W | www.veris.com.au

Digitally signed by: Gregory S Williams, Licensed Surveyor, Surveyor's Plan Version (D), 14/03/2023, SPEAR Ref: S200025E

PLAN OF SUBDIVISION

PS 905616P

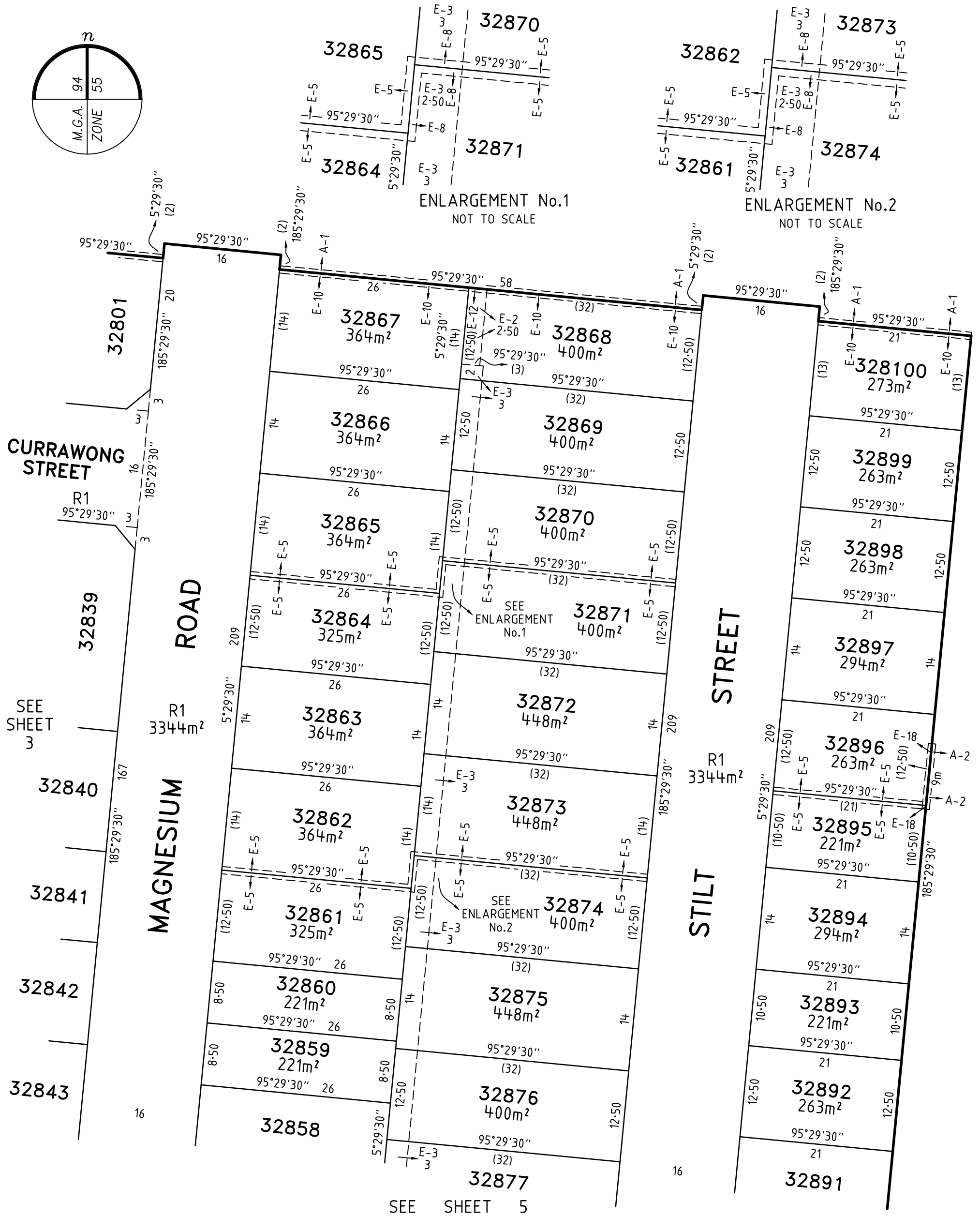

CLOVERTON - 328	**DP3b**	**LICENSED SURVEYOR**	**GREGORY STUART WILLIAMS**
SCALE	1:500		
DATE	14/03/23	**REFERENCE**	331637-ST328
VERSION	D	**DRAWING**	331637-ST328-AD
ORIGINAL SHEET SIZE A3		**SHEET**	4

5 0 10 20
LENGTHS ARE IN METRES

VERIS AUSTRALIA PTY LTD
A | Level 3, 1 Southbank Blvd Southbank VIC 3006
T | +61 3 7019 8400
E | melbourne@veris.com.au
W | www.veris.com.au

Digitally signed by: Gregory S Williams, Licensed Surveyor, Surveyor's Plan Version (D), 14/03/2023, SPEAR Ref: S200025E

PLAN OF SUBDIVISION

PS 905616P

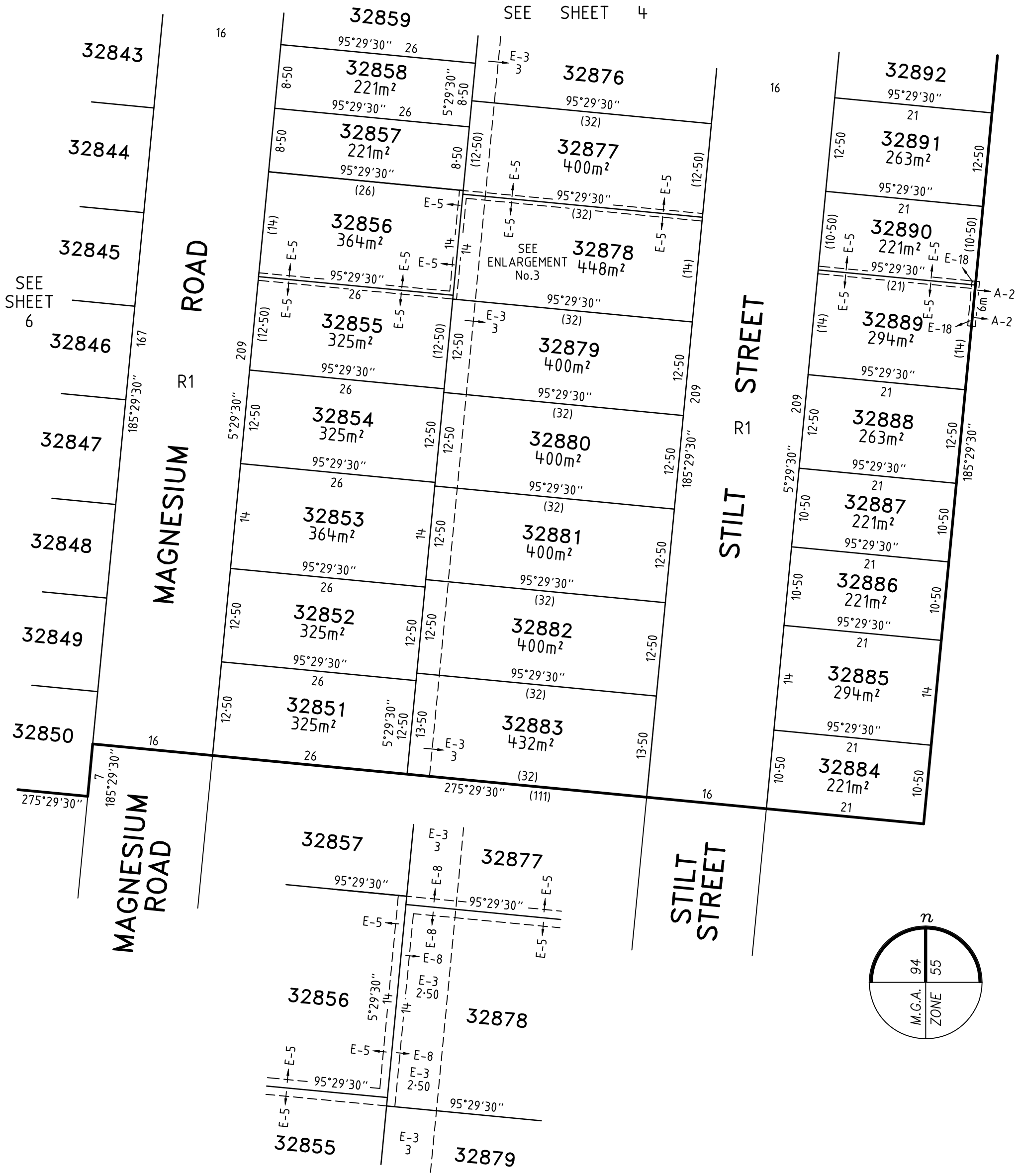

CLOVERTON - 328 **DP3b**

VERIS AUSTRALIA PTY LTD
A | Level 3, 1 Southbank Blvd Southbank VIC 3006
T | +61 3 7019 8400
E | melbourne@veris.com.au
W | www.veris.com.au

LICENSED SURVEYOR	GREGORY STUART WILLIAMS	SCALE	1:500
DATE	14/03/23	REFERENCE	331637-ST328
VERSION	D	DRAWING	331637-ST328-AD

5 0 10 20
LENGTHS ARE IN METRES

ORIGINAL SHEET SIZE A3

SHEET 5

Digitally signed by: Gregory S Williams, Licensed Surveyor, Surveyor's Plan Version (D), 14/03/2023, SPEAR Ref: S200025E

PLAN OF SUBDIVISION

PS 905616P

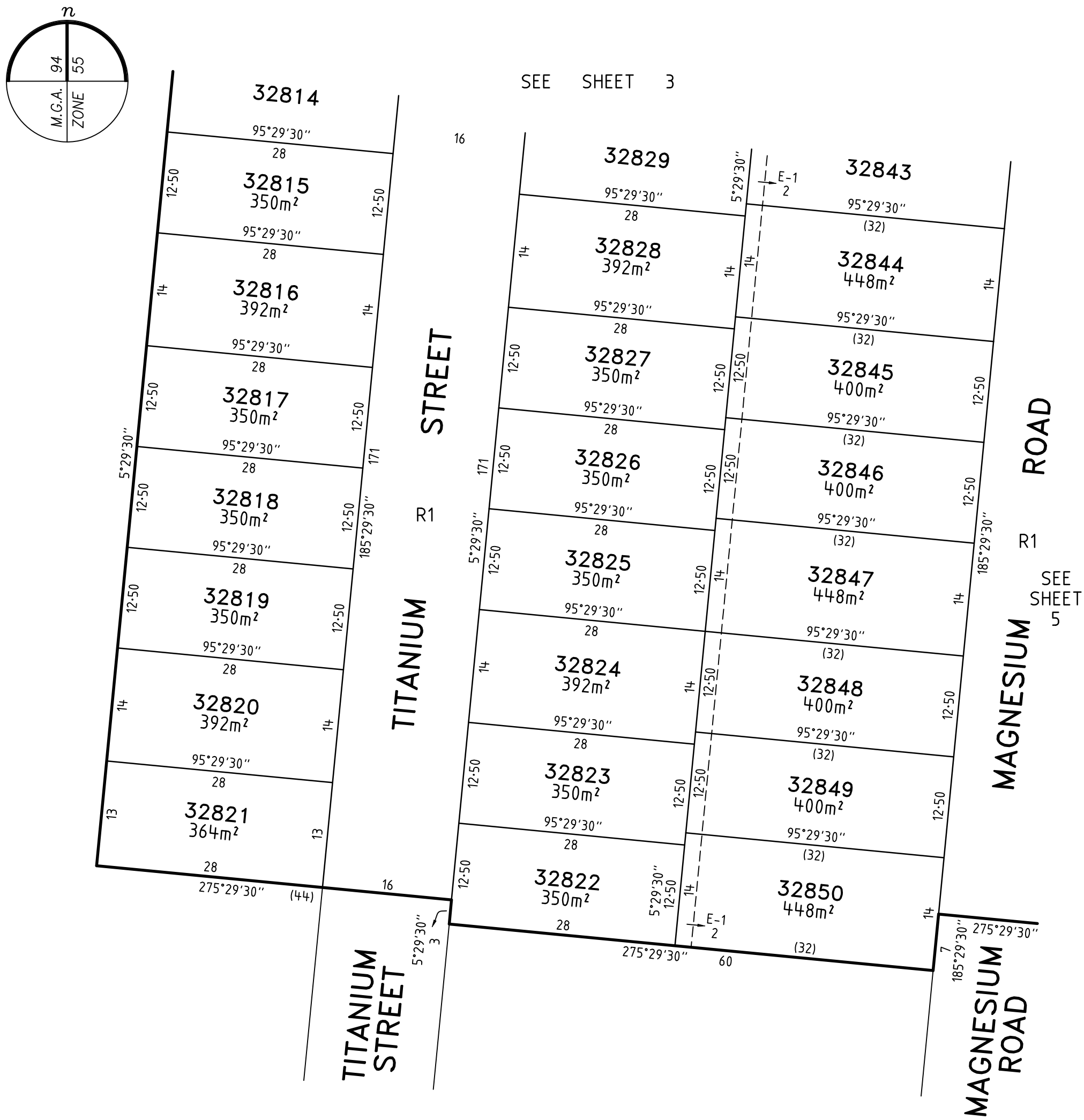

CLOVERTON - 328	**DP3b**	**LICENSED SURVEYOR** GREGORY STUART WILLIAMS	**SCALE** 1:500
			5 0 10 20 LENGTHS ARE IN METRES
		DATE 14/03/23 **REFERENCE** 331637-ST328	**ORIGINAL SHEET SIZE A3**
		VERSION D **DRAWING** 331637-ST328-AD	**SHEET** 6

VERIS AUSTRALIA PTY LTD
A | Level 3, 1 Southbank Blvd Southbank VIC 3006
T | +61 3 7019 8400
E | melbourne@veris.com.au
W | www.veris.com.au

Digitally signed by: Gregory S Williams, Licensed Surveyor, Surveyor's Plan Version (D), 14/03/2023, SPEAR Ref: S200025E

PLAN OF SUBDIVISION

PS 905616P

CREATION OF RESTRICTION 'A'

THE REGISTERED PROPRIETORS OF THE BURDENED LAND COVENANT WITH THE REGISTERED PROPRIETORS OF THE BENEFITED LAND AS SET OUT IN THE RESTRICTION WITH THE INTENT THAT THE BURDEN OF THE RESTRICTION RUNS WITH AND BINDS THE BURDENED LAND AND THE BENEFIT OF THE RESTRICTION IS ANNEXED TO AND RUNS WITH THE BENEFITED LAND.

TABLE OF BURDENED AND BENEFITED LAND

BURDENED LOT No.	BENEFITING LOTS ON THIS PLAN
32801	32802
32809	32810, 32811
32810	32809, 32811
32811	32809, 32810, 32812
32812	32811, 32813
32813	32812, 32814
32814	32813, 32815
32815	32814, 32816
32816	32815, 32817
32817	32816, 32818
32818	32817, 32819
32819	32818, 32820
32820	32819, 32821
32821	32820
32822	32823, 32850
32823	32822, 32824, 32849, 32850
32824	32823, 32825, 32848, 32849
32825	32824, 32826, 32847
32826	32825, 32827, 32846, 32847
32827	32826, 32828, 32845, 32846
32828	32827, 32829, 32844, 32845
32834	32833, 32835, 32836, 32837, 32840

BURDENED LOT No.	BENEFITING LOTS ON THIS PLAN
32835	32834, 32836
32839	32838, 32840
32840	32833, 32834, 32837, 32838, 32839, 32841
32841	32832, 32833, 32840, 32842
32842	32830, 32831, 32832, 32841, 32843
32843	32829, 32830, 32842, 32844
32844	32828, 32829, 32843, 32845
32845	32827, 32828, 32844, 32846
32846	32826, 32827, 32845, 32847
32847	32825, 32826, 32846, 32848
32848	32824, 32847, 32849
32849	32823, 32824, 32848, 32850
32850	32822, 32823, 32849
32851	32852, 32883
32852	32851, 32853, 32882, 32883
32853	32852, 32854, 32880, 32881, 32882
32854	32853, 32855, 32879, 32880
32855	32854, 32856, 32878, 32879
32856	32855, 32857, 32877, 32878
32861	32860, 32862, 32874, 32875
32862	32861, 32863, 32873, 32874

BURDENED LOT No.	BENEFITING LOTS ON THIS PLAN
32863	32862, 32864, 32872, 32873
32864	32863, 32865, 32871, 32872
32865	32864, 32866, 32870, 32871
32866	32865, 32867, 32869, 32870
32867	32866, 32868, 32869
32868	32867, 32869
32869	32866, 32867, 32868, 32870
32870	32865, 32866, 32869, 32871
32871	32864, 32865, 32870, 32872
32872	32863, 32864, 32871, 32873
32873	32862, 32863, 32872, 32874
32874	32861, 32862, 32873, 32875
32875	32859, 32860, 32861, 32874, 32876
32876	32858, 32859, 32875, 32877
32877	32856, 32857, 32858, 32876, 32878
32878	32855, 32856, 32877, 32879
32879	32854, 32855, 32878, 32880
32880	32853, 32854, 32879, 32881
32881	32853, 32880, 32882
32882	32852, 32853, 32881, 32883
32883	32851, 32852, 32882

RESTRICTION:
THE BURDENED LAND CANNOT BE USED EXCEPT IN ACCORDANCE WITH THE PROVISIONS RECORDED IN MCP.....
EXPIRY DATE: 01/01/2029

CREATION OF RESTRICTION 'B'

THE REGISTERED PROPRIETORS OF THE BURDENED LAND COVENANT WITH THE REGISTERED PROPRIETORS OF THE BENEFITED LAND AS SET OUT IN THE RESTRICTION WITH THE INTENT THAT THE BURDEN OF THE RESTRICTION RUNS WITH AND BINDS THE BURDENED LAND AND THE BENEFIT OF THE RESTRICTION IS ANNEXED TO AND RUNS WITH THE BENEFITED LAND.

TABLE OF BURDENED AND BENEFITED LAND

BURDENED LOT SUBJECT TO TYPE 'A' OF THE SMALL LOT HOUSING CODE	BENEFITING LOTS ON THIS PLAN
32802	32801, 32803
32803	32802, 32804
32804	32803, 32805
32805	32804, 32806
32806	32805, 32807
32807	32806, 32808
32808	32807
32829	32828, 32830, 32843, 32844
32830	32829, 32831, 32842, 32843
32831	32830, 32832, 32842
32832	32831, 32833, 32841, 32842
32833	32832, 32834, 32840, 32841

BURDENED LOT SUBJECT TO TYPE 'A' OF THE SMALL LOT HOUSING CODE	BENEFITING LOTS ON THIS PLAN
32836	32834, 32835, 32837
32837	32834, 32836, 32838, 32840
32838	32837, 32839, 32840
32857	32856, 32858, 32877
32858	32857, 32859, 32876, 32877
32859	32858, 32860, 32875, 32876
32860	32859, 32861, 32875
32884	32885
32885	32884, 32886
32886	32885, 32887
32887	32886, 32888
32888	32887, 32889

BURDENED LOT SUBJECT TO TYPE 'A' OF THE SMALL LOT HOUSING CODE	BENEFITING LOTS ON THIS PLAN
32889	32888, 32890
32890	32889, 32891
32891	32890, 32892
32892	32891, 32893
32893	32892, 32894
32894	32893, 32895
32895	32894, 32896
32896	32895, 32897
32897	32896, 32898
32898	32897, 32899
32899	32898, 328100
328100	32899

RESTRICTION:

THE REGISTERED PROPRIETOR OR PROPRIETORS FOR THE TIME BEING OF ANY BURDENED LOT ON THIS PLAN

1. MUST NOT BUILD OR PERMIT TO BE BUILT OR REMAIN ON THE LOT ANY BUILDING OR STRUCTURE THAT HAS NOT BEEN CONSTRUCTED IN ACCORDANCE WITH LOT TYPE 'A' OF THE SMALL LOT HOUSING CODE UNLESS A SPECIFIC PLANNING PERMIT FOR THE SAID DWELLING HAS BEEN OBTAINED FROM THE RESPONSIBLE AUTHORITY.
2. SHALL NOT ERECT ANY BUILDINGS ON THE LOT UNLESS THE PLANS FOR SUCH BUILDINGS ARE ENDORSED BY STOCKLAND DEVELOPMENT PTY LTD PRIOR TO THE ISSUE OF THE BUILDING PERMIT, THE REQUIREMENT FOR SUCH ENDORSEMENT CEASING TO HAVE EFFECT ON THE LOT ONE YEAR AFTER AN OCCUPANCY PERMIT UNDER THE BUILDING ACT 1993 IS ISSUED FOR THE WHOLE OF THE DWELLING ON THAT LOT.

EXPIRY DATE: 01/01/2029

VERIS AUSTRALIA PTY LTD
A | Level 3, 1 Southbank Blvd Southbank VIC 3006
T | +61 3 7019 8400
E | melbourne@veris.com.au
W | www.veris.com.au

Digitally signed by: Gregory S Williams, Licensed Surveyor, Surveyor's Plan Version (D), 14/03/2023, SPEAR Ref: S200025E

PLAN

SCALE 1:500

SCALE 1:500 @ A1

10 5 0 10 20 40

LENGTHS ARE IN METRES

DAM DE-SLUDGEING NOTES:

EXISTING DAMS TO BE EXCAVATED TO A FIRM BASE AND BACKFILLED AS SPECIFIED. DEVELOPER'S CONSULTANT TO BE NOTIFIED WHEN THE DAMS ARE EXCAVATED TO A FIRM BASE.
NO FILLING IS TO BE PLACED PRIOR TO DAMS BEING INSPECTED AND LEVELS TAKEN.

BACKFILLING IS TO BE CARRIED OUT IN ACCORDANCE WITH COUNCIL NOTES 12, 13 & 14 ON SHEET 8.

WARNING

BEWARE OF UNDERGROUND SERVICES

THE LOCATIONS OF UNDERGROUND SERVICES ARE APPROXIMATE ONLY AND THEIR EXACT POSITION SHOULD BE PROVEN ON SITE. NO GUARANTEE IS GIVEN THAT ALL EXISTING SERVICES ARE SHOWN.

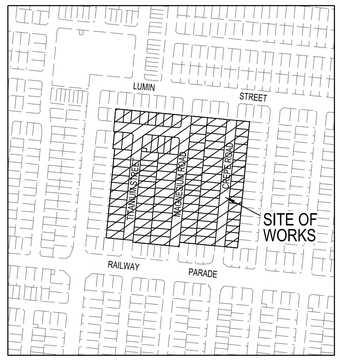

LOCALITY PLAN

(NTS)
MELWAYS: 367 -E1

SHEET INDEX

SHT No.	VER	DESCRIPTION
1	P1	LAYOUT PLAN, SERVICES OFFSETS & LOCALITY PLAN
2	P1	INTERSECTION DETAILS
3	P1	TITANIUM STREET & CURRAWONG STREET - LONGITUDINAL SECTION
4	P1	MAGNESIUM ROAD - LONGITUDINAL SECTION
5	P1	STILT STREET - LONGITUDINAL SECTION
6	P1	TITANIUM STREET & CURRAWONG STREET- CROSS SECTIONS
7	P1	CURRAWONG STREET - CROSS SECTIONS & GENERAL NOTES
8	P1	MAGNESIUM ROAD - CROSS SECTIONS
9	P1	STILT STREET - CROSS SECTIONS
10	P1	DRAINAGE LONGITUDINAL SECTIONS - SHEET 1
11	P1	DRAINAGE LONGITUDINAL SECTIONS - SHEET 2
12	P1	DRAINAGE LONGITUDINAL SECTIONS - SHEET 3
13	P1	DRAINAGE LONGITUDINAL SECTIONS - SHEET 4 & PIT SCHEDULE
14	P1	SIGNAGE, LINEMARKING & CAR PARKING PLAN
15	P1	TYPICAL CROSS SECTIONS & PAVEMENT DETAILS
16	P1	RETAINING WALL PLAN & DETAILS

SODIC SOIL REQUIREMENTS

CONTRACTOR IS TO REFER TO THE SODIC SOIL REPORT DATED 10TH DECEMBER 2021 AND READ IN CONJUNCTION WITH THE APPROVED ENVIRONMENTAL MANAGEMENT PLAN PRIOR TO COMMENCING ANY WORKS ONSITE.

1. TOPSOIL - STRIPPING AND STORAGE OF TOPSOIL FOR LATER USE.
   (a) ALL TOPSOIL SHOULD BE STRIPPED FROM SITE AND PLACED IN DISCRETE MOUNDS AND ARE TO BE SEEDED TO PROMOTE VEGETATION COVER TO PREVENT EROSION.
2. SUBSOIL - BULK EARTHWORKS DOWN TO FINISHED SURFACE LEVEL.
   (a) NO ADDITIONAL TREATMENT REQUIRED IN DP3D STAGES.
3. TOPSOILING - FORM EXISTING STOCKPILES ABOVE.
   (a) PLACE TOPSOIL AND HYDROSEED TO PROMOTE GROWTH AS SOON AS POSSIBLE.
4. AS PER THE SODIC SOIL ASSESSMENT REPORT, ALL TEMPORARY CATCH DRAINS,WATERWAYS OR WETLANDS, AND CONSTRUCTION ACCESS TRACKS TO BE TREATED WITH GYPSUM.
5. CONTRACTOR IS TO PROVIDE PHOTOGRAPHIC EVIDENCE OF GYPSUM TREATMENT DURING CONSTRUCTION AND PRACTICAL COMPLETION, CONSULTATION WITH COUNCIL SUPERVISORS.

SEWER BACKFILL & STRUCTURE NOTES:

1. FOR SEWER BACKFILL DETAILS REFER SEWER DETAIL PLANS
2. WHERE SEWER STRUCTURES ARE NEAR THE EDGE OF THE FOOTPATH, ENSURE 100mm MIN FROM CONCRETE EDGE TO THE COVER SURROUND

SYMBOL LEGEND

Drains (Prop / Prev Stage)
Sewer < 300Ø
Sewer ≥ 300Ø
Water (DW)
Water (NDW)
House Drain
Property Inlet
Street Sign
PSM
Rock Ret Wall
Sleeper Ret Wall
Conduits 50mm
Conduits 100mm
Street Tree without/with Passive Irrigation (Refer Detail)
Ex Drains
Ex Water DW/NDW
Ex Sewer/Gas
Ex Elect/Comm

Ex/Natural/FS Level
FS @ Building Line
Top/Toe of Batter
Top Ret. Wall Level
100yr Flood Level
Fill Proposed (<0.3m/≥0.3m)
Cut Proposed (≥0.2m)
Tree To Be Removed
Tree To Be Retained with Tree Protection Zone (TPZ)

CUT-OFF DRAIN DETAIL

NOT TO SCALE

SERVICES OFFSETS AND LOCATIONS

Location	Gas	Water		Telecommunications		Electricity		BOK	Road Width	Joint Trenching	Street Classification
		NDW	DW	Cables	Pits	Cables	Poles				
TITANIUM STREET	2.10 E	2.50 E	3.00 E	1.85 W	1.85 W	2.20 W	1.00 BOK	3.90 W 4.20 E	16.00	G NDW DW & E NBN	ACCESS STREET LVL 1
CURRAWONG STREET	2.10 N	2.50 N	3.00 N	1.85 S	1.85 S	2.20 S	1.00 BOK	3.90 S 4.20 N	16.00	G NDW DW & E NBN	ACCESS STREET LVL 1
MAGNESIUM ROAD	2.10 E	2.50 E	3.00 E	1.85 W	1.85 W	2.20 W	1.00 BOK	3.90 W 4.20 E	16.00	G NDW DW & E NBN	ACCESS STREET LVL 1
STILT STREET	2.10 W	2.50 W	3.00 W	1.85 E	1.85 E	2.20 E	1.00 BOK	3.90 E 4.20 W	16.00	G NDW DW & E NBN	ACCESS STREET LVL 1

ATTENTION TO CONTRACTOR

1. **IT IS THE CONTRACTORS RESPONSIBILITY TO ENSURE THAT THE DIGITAL PLAN, PROVIDED FOR SETOUT PURPOSES, MATCHES THE TBM COORDINATES SHOWN.**
2. **Contractor to ensure that the site is pegged and or set out checked by the licenced surveyor responsible for certifying the Plan of Subdivision prior to underground infrastructure being installed.**
3. Where concrete works abut a sewer access chamber surround or similar structure, an expansion joint of approved material shall be provided between the two faces.

AMENDMENTS

VER	DATE	REMARKS

breese pitt dixon pty. ltd.
land surveyors civil engineers
1/19 cato street
hawthorn east, 3123
telephone 8823 2300
fax no. 8823 2310

MELWAY REF.	367-F-3
SURVEY	VERIS
DESIGN	R.W.
DRAWN	D.W.
CHECKED	A.K.

CLOVERTON ESTATE STAGE 328

LAYOUT PLAN AND DETAILS

MUNICIPALITY: HUME

REFERENCE: 8460 E/328

SCALE: AS SHOWN | DATUM: AHD | DATE: AUG' 22 | SHEET 1 OF 16 | P1

E:\Engineering\Breese Pitt Dixon\Cloverton\Stage 328\Cadd\E328_R01_DETI.dgn

Plotted:15/09/2022

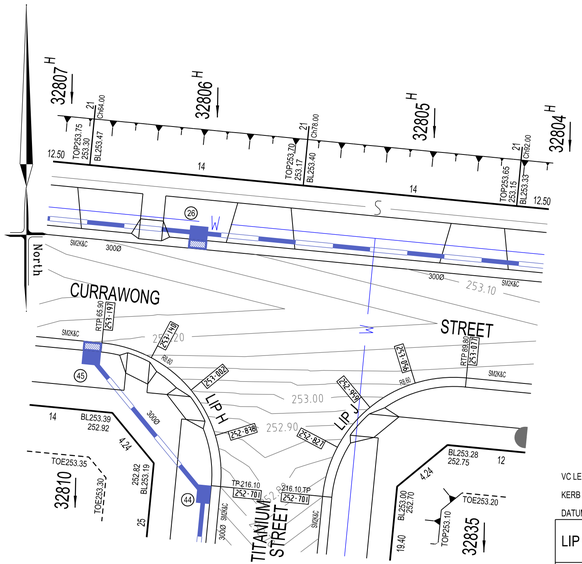

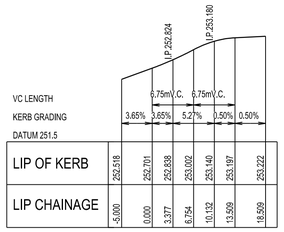

LIP LINE H

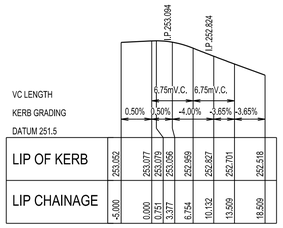

LIP LINE J

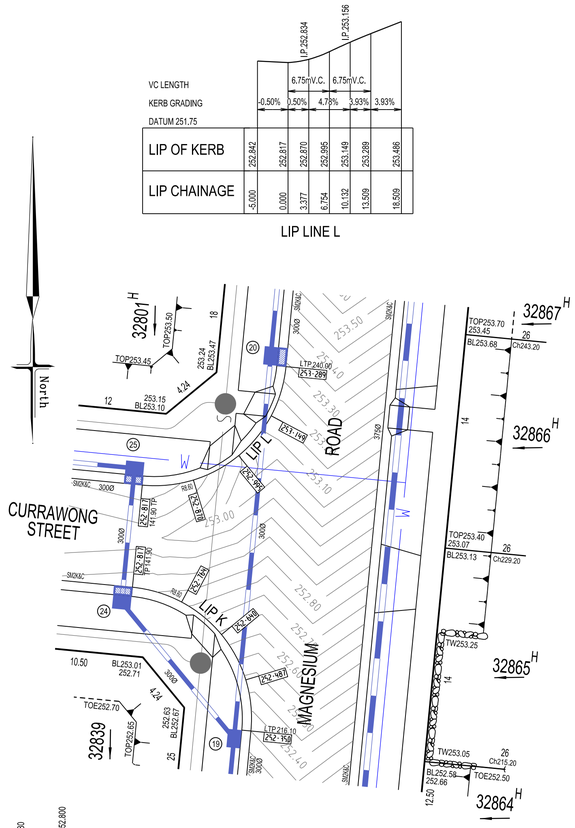

LIP LINE L

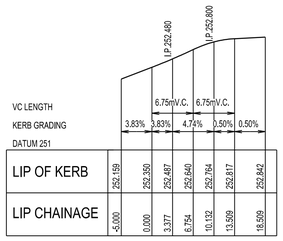

LIP LINE K

PLAN

SCALE 1:200

SCALE 1:200 @ A1

10 5 0 10 20 40

LENGTHS ARE IN METRES

SYMBOL LEGEND

Drains (Prop / Prev Stage)
Sewer < 300Ø
Sewer ≥ 300Ø
Water (DW)
Water (NDW)
House Drain
Property Inlet
Street Sign
PSM
Rock Ret Wall
Sleeper Ret Wall
Conduits 50mm
Conduits 100mm
Street Tree without/with Passive Irrigation (Refer Detail)

Ex Drains
Ex Water DW/NDW
Ex Sewer/Gas
Ex Elect/Comm

Ex/Natural/FS Level
FS @ Building Line
Top/Toe of Batter
Top Ret. Wall Level
100yr Flood Level
Fill Proposed (<0.3m/≥0.3m)
Cut Proposed (≥0.2m)
Tree To Be Removed
Tree To Be Retained with Tree Protection Zone (TPZ)

ALL SETOUT DETAILS ARE PROVIDED AT LIP OF KERB

WARNING

BEWARE OF UNDERGROUND SERVICES

THE LOCATIONS OF UNDERGROUND SERVICES ARE APPROXIMATE ONLY AND THEIR EXACT POSITION SHOULD BE PROVEN ON SITE. NO GUARANTEE IS GIVEN THAT ALL EXISTING SERVICES ARE SHOWN.

AMENDMENTS

VER	DATE	REMARKS

breese pitt dixon pty. ltd.
land surveyors civil engineers
1/19 cato street
hawthorn east, 3123
telephone 8823 2300
fax no. 8823 2310

MELWAY REF.	386-F-3
SURVEY	VERIS
DESIGN	R.W.
DRAWN	D.W.
CHECKED	A.K.

CLOVERTON ESTATE STAGE 328
INTERSECTION DETAILS

MUNICIPALITY: HUME

REFERENCE: 8460 E/328

SCALE AS SHOWN | DATUM AHD | DATE AUG' 22 | SHEET 2 OF 16 | P1

E:\Engineering\Breese Pitt Dixon\Cloverton\Stage 328\Cadd\E328_R02_INTI.dgn

Plotted:15/09/2022

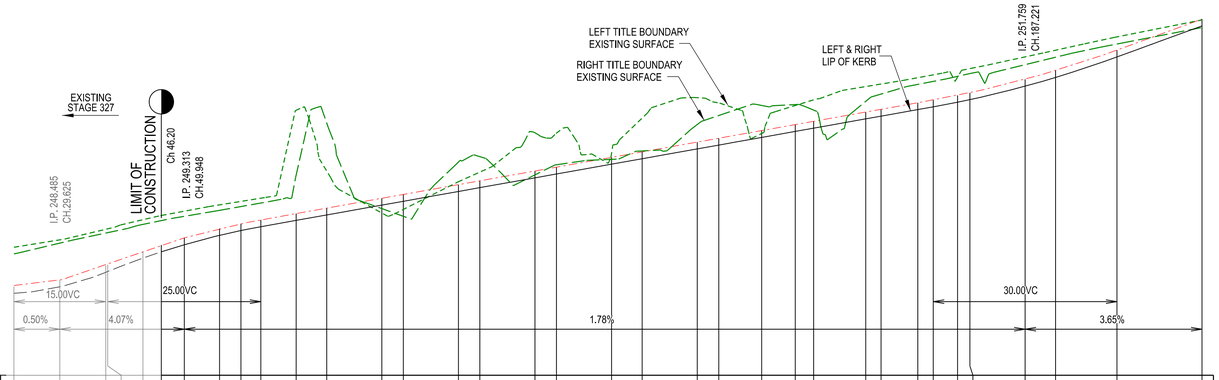

DATUM 247

CHAINAGE	ES LEFT TITLE BDY	FS LEFT TITLE BDY	LEFT LIP OF KERB	DESIGN CL	RIGHT LIP OF KERB	FS RIGHT TITLE BDY	ES RIGHT TITLE BDY
22.13	249.09	248.60	248.34	248.45	248.34	248.60	248.98
29.62	249.21	248.71	248.44	248.55	248.44	248.71	249.16
37.12	249.38	248.94	248.68	248.79	248.68	248.94	249.32
37.45	249.39	248.96	248.69	248.80	248.69	248.96	249.33
43.20	249.54	249.18	248.91	249.02	248.91	249.18	249.46
46.20	249.61	249.28	249.01	249.12	249.01	249.28	249.52
49.95	249.68	249.40	249.13	249.24	249.13	249.40	249.59
55.70	249.78	249.55	249.28	249.39	249.28	249.55	249.69
59.20	249.84	249.63	249.36	249.47	249.36	249.63	249.75
62.45	249.89	249.69	249.42	249.54	249.42	249.69	249.81
68.20	251.32	249.79	249.53	249.64	249.53	249.79	250.26
73.20	250.33	249.88	249.62	249.73	249.62	249.88	251.11
82.20	249.65	250.04	249.78	249.89	249.78	250.04	249.72
85.70	249.71	250.10	249.84	249.95	249.84	250.10	249.59
94.70	250.16	250.26	250.00	250.11	250.00	250.26	250.48
98.20	250.31	250.33	250.06	250.17	250.06	250.33	250.57
107.20	250.96	250.49	250.22	250.33	250.22	250.49	250.27
110.70	250.95	250.55	250.28	250.40	250.28	250.55	250.43
119.70	250.62	250.71	250.44	250.56	250.44	250.71	250.52
124.70	251.20	250.80	250.53	250.64	250.53	250.80	250.66
133.70	251.53	250.96	250.69	250.80	250.69	250.96	251.09
137.20	251.44	251.02	250.76	250.87	250.76	251.02	251.24
144.20	250.94	251.15	250.88	250.99	250.88	251.15	251.40
149.70	251.40	251.24	250.98	251.09	250.98	251.24	251.42
152.70	251.49	251.30	251.03	251.14	251.03	251.30	251.33
161.20	251.71	251.45	251.18	251.29	251.18	251.45	251.47
163.70	251.75	251.49	251.23	251.34	251.23	251.49	251.59
169.70	251.86	251.60	251.33	251.45	251.33	251.60	251.75
172.22	251.90	251.65	251.38	251.49	251.38	251.65	251.80
176.20	251.87	251.72	251.46	251.57	251.46	251.72	251.88
178.20	252.00	251.76	251.50	251.61	251.50	251.76	251.92
187.22	252.20	251.98	251.72	251.83	251.72	251.98	252.07
192.20	252.30	252.13	251.86	251.97	251.86	252.13	252.19
202.22	252.52	252.46	252.19	252.31	252.19	252.46	252.40
TP'S 216.10	252.80	252.97	252.70	252.81	252.70	252.97	252.68

TITANIUM STREET

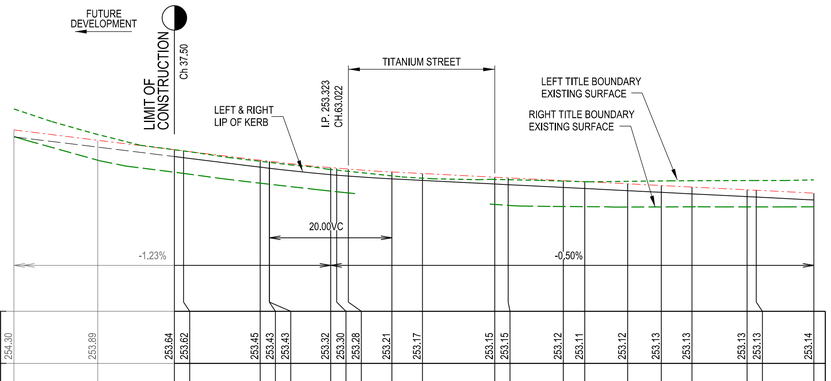

DATUM 251

CHAINAGE	ES LEFT TITLE BDY	FS LEFT TITLE BDY	LEFT LIP OF KERB	DESIGN CL	RIGHT LIP OF KERB	FS RIGHT TITLE BDY	ES RIGHT TITLE BDY
11.30	254.30	253.85	253.85	253.96	253.85	253.85	253.85
25.00	253.89	253.95	253.88	253.79	253.88	253.95	253.47
37.50	253.64	253.79	253.53	253.64	253.53	253.79	253.27
39.00	253.62	253.77	253.51	253.62	253.51	253.77	253.25
51.50	253.45	253.62	253.35	253.46	253.35	253.62	253.09
53.00	253.43	253.60	253.33	253.45	253.33	253.60	253.07
53.02	253.43	253.60	253.33	253.45	253.33	253.60	253.07
63.02	253.32	253.50	253.23	253.34	253.23	253.50	252.96
64.00	253.30	253.49	253.22	253.33	253.22	253.49	252.95
LTP 65.90	253.28	253.47	253.21	253.32	253.21	253.47	252.93
73.02	253.21	253.43	253.16	253.27	253.16	253.43	
78.00	253.17	253.40	253.14	253.25	253.14	253.40	
LTP 89.80	253.15	253.34	253.08	253.19	253.08	253.34	252.74
92.00	253.15	253.33	253.07	253.18	253.07	253.33	252.73
101.00	253.12	253.29	253.02	253.13	253.02	253.29	252.71
104.50	253.11	253.27	253.00	253.12	253.00	253.27	252.71
111.50	253.12	253.23	252.97	253.08	252.97	253.23	252.70
117.00	253.13	253.21	252.94	253.05	252.94	253.21	252.70
122.00	253.13	253.18	252.92	253.03	252.92	253.18	252.70
131.00	253.13	253.14	252.87	252.98	252.87	253.14	252.70
132.50	253.13	253.13	252.86	252.98	252.86	253.13	252.70
TP'S 141.90	253.14	253.08	252.82	252.93	252.82	253.08	252.71

CURRAWONG STREET

LONGITUDINAL SECTION

SCALE HORIZONTAL 1:500
VERTICAL 1:50

SCALE H 1:500 V 1:50 @ A1

HORIZ 10 5 0 10 20 40
VERT 1 0.5 0 1 2 4

LENGTHS ARE IN METRES

AMENDMENTS

VER	DATE	REMARKS

breese pitt dixon pty. ltd.
land surveyors civil engineers
1/19 cato street
hawthorn east, 3123
telephone 8823 2300
fax no. 8823 2310

MELWAY REF.	386-F-3
SURVEY	VERIS
DESIGN	R.W.
DRAWN	D.W.
CHECKED	A.K.

CLOVERTON ESTATE STAGE 328
LONGITUDINAL SECTIONS

MUNICIPALITY: HUME
REFERENCE: 8460 E/328

SCALE AS SHOWN | DATUM AHD | DATE AUG' 22 | SHEET 3 OF 16 | P1

E:\Engineering\Breese Pitt Dixon\Cloverton\Stage 328\Cadd\E328_R03_LS1.dgn
Plotted:15/09/2022

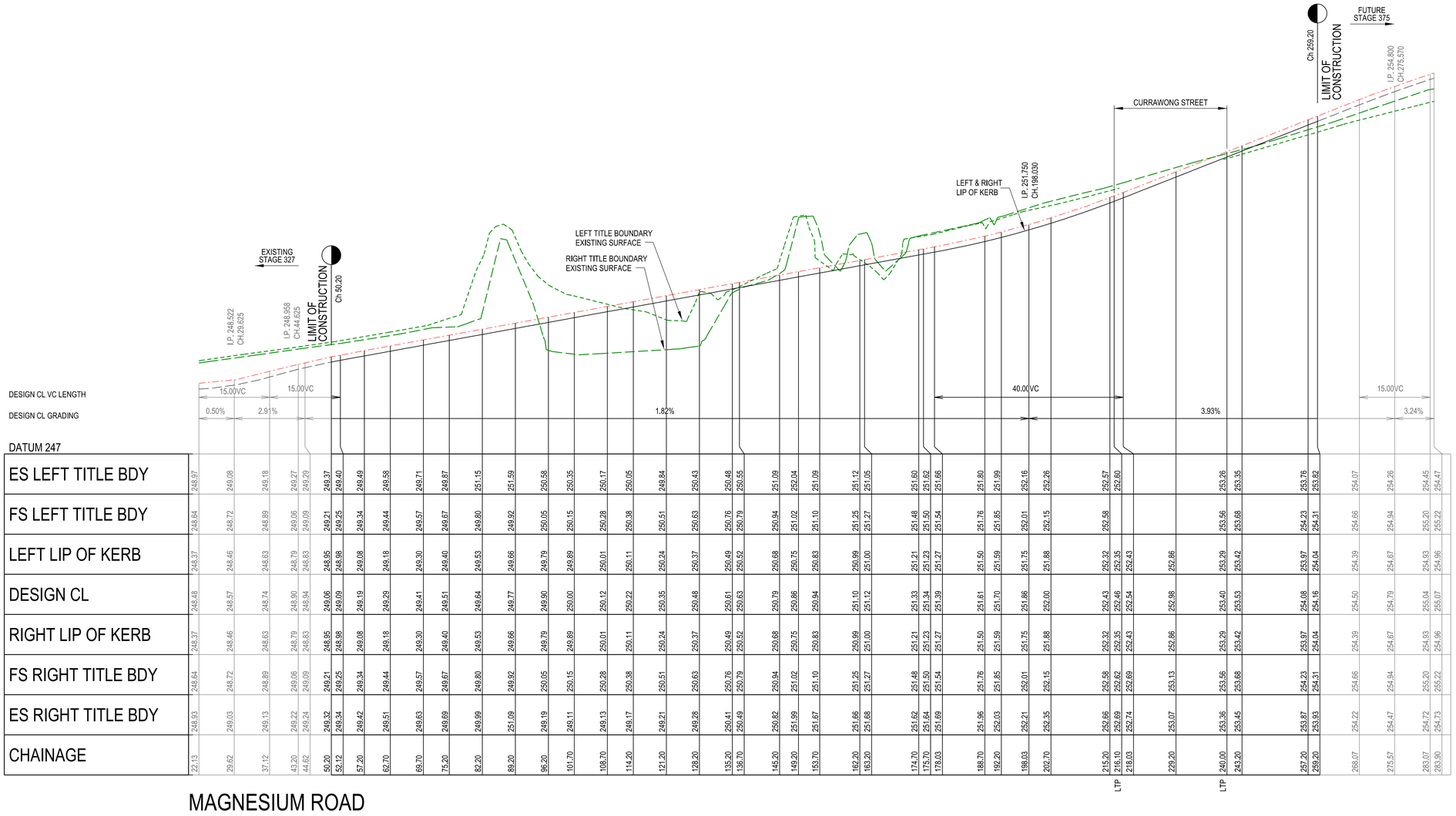

CHAINAGE	ES LEFT TITLE BDY	FS LEFT TITLE BDY	LEFT LIP OF KERB	DESIGN CL	RIGHT LIP OF KERB	FS RIGHT TITLE BDY	ES RIGHT TITLE BDY
22.13	248.97	248.84	248.37	248.48	248.37	248.84	248.93
29.62	249.08	248.72	248.46	248.57	248.46	248.72	249.03
37.12	249.18	248.89	248.63	248.74	248.63	248.89	249.13
43.20	249.27	249.06	248.79	248.90	248.79	249.06	249.22
44.62	249.29	249.09	248.83	248.94	248.83	249.09	249.24
50.20	249.37	249.21	248.95	249.06	248.95	249.21	249.32
52.12	249.40	249.25	248.98	249.09	248.98	249.25	249.34
57.20	249.49	249.34	249.08	249.19	249.08	249.34	249.42
62.70	249.58	249.44	249.18	249.29	249.18	249.44	249.51
69.70	249.71	249.57	249.30	249.41	249.30	249.57	249.63
75.20	249.87	249.67	249.40	249.51	249.40	249.67	249.69
82.20	251.15	249.80	249.53	249.64	249.53	249.80	249.99
89.20	251.59	249.92	249.66	249.77	249.66	249.92	251.09
96.20	250.58	250.05	249.79	249.90	249.79	250.05	249.19
101.70	250.35	250.15	249.89	250.00	249.89	250.15	250.11
108.70	250.17	250.28	250.01	250.12	250.01	250.28	250.28
114.20	250.05	250.38	250.11	250.22	250.11	250.38	250.17
121.20	249.84	250.51	250.24	250.35	250.24	250.51	250.21
128.20	250.43	250.63	250.37	250.48	250.37	250.63	250.28
135.20	250.48	250.76	250.49	250.61	250.49	250.76	250.41
136.70	250.55	250.79	250.52	250.63	250.52	250.79	250.49
145.20	251.09	250.94	250.68	250.79	250.68	250.94	250.82
149.20	252.04	251.02	250.75	250.86	250.75	251.02	251.99
153.70	251.09	251.10	250.83	250.94	250.83	251.10	251.67
162.20	251.12	251.25	250.99	251.10	250.99	251.25	251.66
163.20	251.05	251.27	251.00	251.12	251.00	251.27	251.68
174.70	251.60	251.48	251.21	251.33	251.21	251.48	251.62
175.70	251.62	251.50	251.23	251.34	251.23	251.50	251.64
178.03	251.66	251.54	251.27	251.39	251.27	251.54	251.69
188.70	251.80	251.76	251.50	251.61	251.50	251.76	251.96
192.20	251.99	251.85	251.59	251.70	251.59	251.85	252.03
198.03	252.16	252.01	251.75	251.86	251.75	252.01	252.21
202.70	252.26	252.15	251.88	252.00	251.88	252.15	252.35
215.20	252.57	252.58	252.32	252.43	252.32	252.58	252.66
216.10 (LTP)	252.60	252.62	252.35	252.46	252.35	252.62	252.69
218.03		252.69	252.43	252.54	252.43	252.69	252.74
229.20		253.13	252.86	252.98	252.86	253.13	253.07
240.00 (LTP)	253.26	253.56	253.29	253.40	253.29	253.56	253.36
243.20	253.35	253.68	253.42	253.53	253.42	253.68	253.45
257.20	253.76	254.23	253.97	254.08	253.97	254.23	253.87
259.20	253.82	254.31	254.04	254.16	254.04	254.31	253.93
268.07	254.07	254.66	254.39	254.50	254.39	254.66	254.22
275.57	254.26	254.94	254.67	254.79	254.67	254.94	254.47
283.07	254.45	255.20	254.93	255.04	254.93	255.20	254.72
283.90	254.47	255.22	254.96	255.07	254.96	255.22	254.73

LONGITUDINAL SECTION

SCALE HORIZONTAL 1:500
VERTICAL 1:50

SCALE H 1:500 V 1:50 @ A1

HORIZ 10 5 0 10 20 40
VERT 1 0.5 0 1 2 4

LENGTHS ARE IN METRES

AMENDMENTS

VER	DATE	REMARKS

breese pitt dixon pty. ltd.
land surveyors civil engineers
1/19 cato street
hawthorn east, 3123
telephone 8823 2300
fax no. 8823 2310

MELWAY REF.	386-F-3
SURVEY	VERIS
DESIGN	R.W.
DRAWN	D.W.
CHECKED	A.K.

CLOVERTON ESTATE
STAGE 328
LONGITUDINAL SECTIONS

MUNICIPALITY: HUME
REFERENCE: 8460 E/328

SCALE AS SHOWN | DATUM AHD | DATE AUG' 22 | SHEET 4 OF 16 | P1

E:\Engineering\Breese Pitt Dixon\Cloverton\Stage 328\Cadd\E328_RDH_LS2.dgn
Plot Date: 15/09/2022

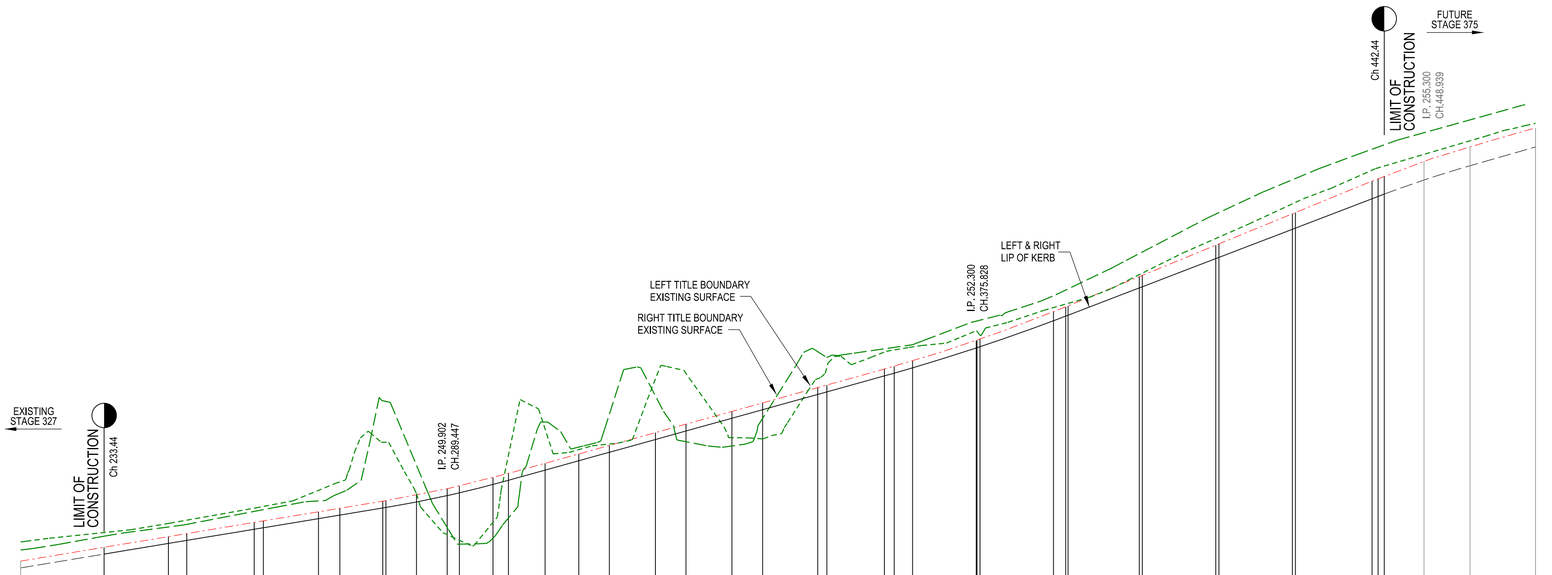
EXISTING STAGE 327
LIMIT OF CONSTRUCTION
Ch 233.44
I.P. 249.902
CH.289.447
LEFT TITLE BOUNDARY EXISTING SURFACE
RIGHT TITLE BOUNDARY EXISTING SURFACE
I.P. 252.300
CH.375.828
LEFT & RIGHT LIP OF KERB
Ch 442.44
LIMIT OF CONSTRUCTION
I.P. 255.300
CH.448.939
FUTURE STAGE 375
DESIGN CL VC LENGTH
DESIGN CL GRADING
20.00VC
30.00VC
15.00VC
1.65%
2.78%
4.10%
2.86%

DATUM 247

| | | |

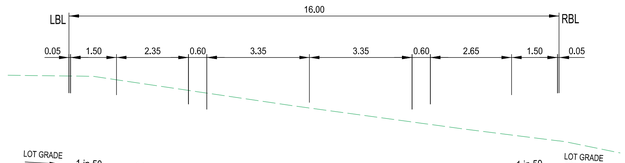

DATUM 248.50

FINISHED SURFACE	249.79	249.79	249.76	249.61	249.49	249.53	249.64	249.53	249.49	249.61	249.76	249.79	249.79
EXISTING SURFACE	251.32	251.32	251.26	251.09	251.07	251.04	250.80	250.57	250.55	250.53	250.36	250.27	250.26
OFFSET	-7.85	-7.80	-6.30	-3.95	-3.65	-3.35	0.00	3.35	3.65	3.95	6.60	8.10	8.15

TITANIUM STREET Ch 68.20

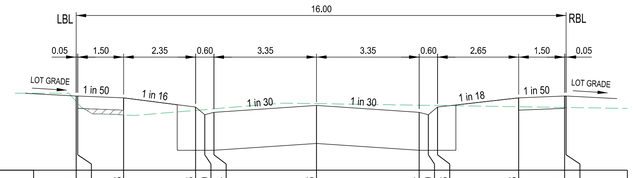

DATUM 249.50

FINISHED SURFACE	250.71	250.71	250.68	250.53	250.40	250.44	250.56	250.44	250.40	250.53	250.68	250.71	250.71
EXISTING SURFACE	250.62	250.59	250.40	250.48	250.49	250.50	250.59	250.56	250.56	250.56	250.53	250.52	250.52
OFFSET	-7.85	-7.80	-6.30	-3.95	-3.65	-3.35	0.00	3.35	3.65	3.95	6.60	8.10	8.15

TITANIUM STREET Ch 119.70

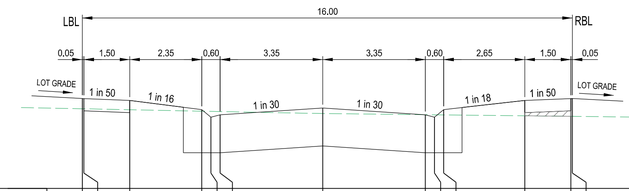

DATUM 251.50

FINISHED SURFACE	252.97	252.97	252.94	252.79	252.86	252.70	252.81	252.70	252.66	252.79	252.94	252.97	252.97
EXISTING SURFACE	252.80	252.80	252.78	252.76	252.76	252.75	252.72	252.70	252.70	252.70	252.68	252.68	252.68
OFFSET	-7.85	-7.80	-6.30	-3.95	-3.65	-3.35	0.00	3.35	3.65	3.95	6.60	8.10	8.15

TITANIUM STREET Ch 216.10

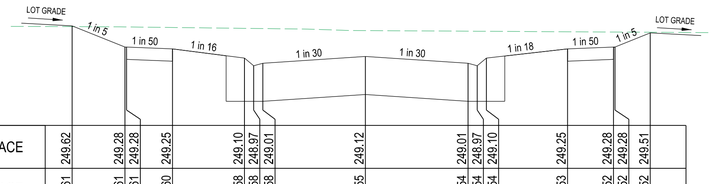

DATUM 248.00

FINISHED SURFACE	249.62	249.28	249.28	249.25	249.10	248.97	249.01	249.12	249.01	248.97	249.10	249.25	249.28	249.28	249.51
EXISTING SURFACE	249.61	249.61	249.61	249.60	249.58	249.58	249.58	249.55	249.54	249.54	249.54	249.53	249.52	249.52	249.52
OFFSET	-9.58	-7.85	-7.80	-6.30	-3.95	-3.65	-3.35	0.00	3.35	3.65	3.95	6.60	8.10	8.15	9.30

TITANIUM STREET Ch 46.20

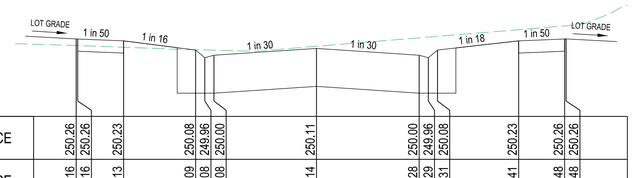

DATUM 249.00

FINISHED SURFACE	250.26	250.26	250.23	250.08	249.96	250.00	250.11	250.00	249.96	250.08	250.23	250.26	250.26
EXISTING SURFACE	250.16	250.16	250.13	250.09	250.08	250.08	250.14	250.28	250.29	250.31	250.41	250.48	250.48
OFFSET	-7.85	-7.80	-6.30	-3.95	-3.65	-3.35	0.00	3.35	3.65	3.95	6.60	8.10	8.15

TITANIUM STREET Ch 94.70

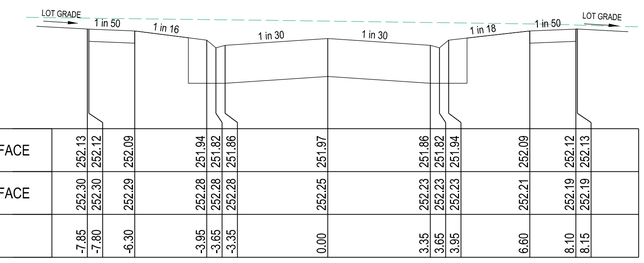

DATUM 250.50

FINISHED SURFACE	252.13	252.12	252.09	251.94	251.82	251.86	251.97	251.86	251.82	251.94	252.09	252.12	252.13
EXISTING SURFACE	252.30	252.30	252.29	252.28	252.28	252.28	252.25	252.23	252.23	252.23	252.21	252.19	252.19
OFFSET	-7.85	-7.80	-6.30	-3.95	-3.65	-3.35	0.00	3.35	3.65	3.95	6.60	8.10	8.15

TITANIUM STREET Ch 192.20

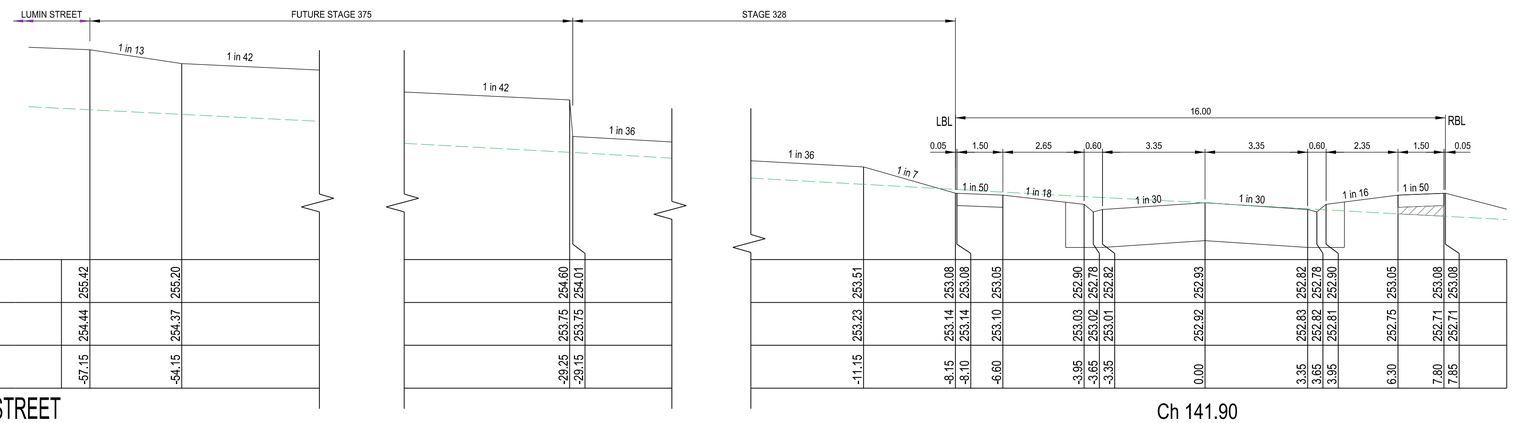

DATUM 252.00

FINISHED SURFACE	255.42	255.20	254.60	254.01	253.51	253.08	253.08	253.05	252.90	252.78	252.82	252.93	252.82	252.78	252.90	253.05	253.08	253.08
EXISTING SURFACE	254.44	254.37	253.75	253.75	253.23	253.14	253.14	253.10	253.03	253.02	253.01	252.92	252.83	252.82	252.81	252.75	252.71	252.71
OFFSET	-57.15	-54.15	-29.25	-29.15	-11.15	-8.15	-8.10	-6.60	-3.95	-3.65	-3.35	0.00	3.35	3.65	3.95	6.30	7.80	7.85

CURRAWONG STREET Ch 141.90

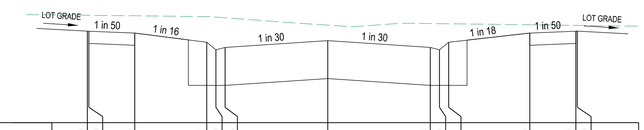

DATUM 250.00

FINISHED SURFACE	251.49	251.49	251.46	251.31	251.19	251.23	251.34	251.23	251.19	251.31	251.46	251.49	251.49
EXISTING SURFACE	251.75	251.75	251.74	251.73	251.72	251.71	251.59	251.62	251.62	251.61	251.60	251.59	251.59
OFFSET	-7.85	-7.80	-6.30	-3.95	-3.65	-3.35	0.00	3.35	3.65	3.95	6.60	8.10	8.15

TITANIUM STREET Ch 163.70

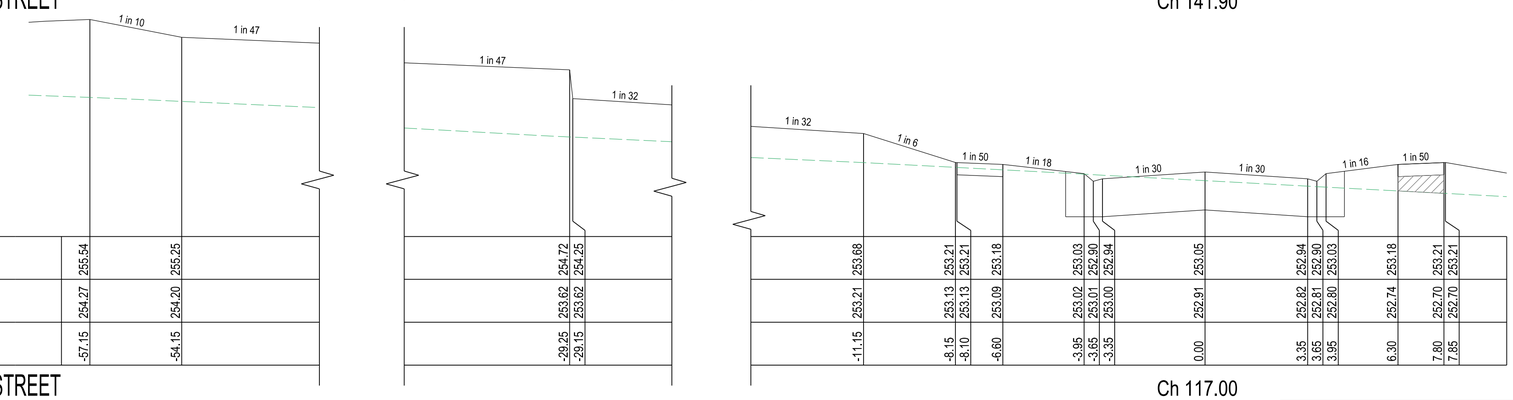

DATUM 252.00

FINISHED SURFACE	255.54	255.25	254.72	254.25	253.68	253.21	253.21	253.18	253.03	252.90	252.94	253.05	252.94	252.90	253.03	253.18	253.21	253.21
EXISTING SURFACE	254.27	254.20	253.62	253.62	253.21	253.13	253.13	253.09	253.02	253.01	253.00	252.91	252.82	252.81	252.80	252.74	252.70	252.70
OFFSET	-57.15	-54.15	-29.25	-29.15	-11.15	-8.15	-8.10	-6.60	-3.95	-3.65	-3.35	0.00	3.35	3.65	3.95	6.30	7.80	7.85

CURRAWONG STREET Ch 117.00

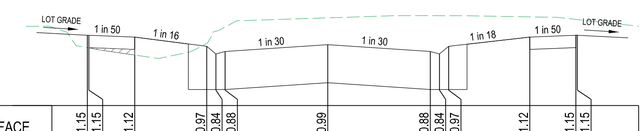

DATUM 250.00

FINISHED SURFACE	251.15	251.15	251.12	250.97	250.84	250.88	250.99	250.88	250.84	250.97	251.12	251.15	251.15
EXISTING SURFACE	250.94	250.94	250.82	251.01	251.21	251.28	251.43	251.47	251.47	251.47	251.45	251.41	251.40
OFFSET	-7.85	-7.80	-6.30	-3.95	-3.65	-3.35	0.00	3.35	3.65	3.95	6.60	8.10	8.15

TITANIUM STREET Ch 144.20

INDICATES CRUSHED ROCK BACKFILL

ALLOTMENT GRADE NOTE

MINIMUM 1 IN 150 LOT GRADE
INDICATED THUS; LOT GRADE

ALLOTMENT BATTER NOTE

IF NOT SHOWN FOR CLARITY
ALL BATTERS WITHIN ALLOTMENTS
TO BE GRADE 1 IN 5.
UNLESS NOTED OTHERWISE

CROSS SECTIONS

SCALE HORIZONTAL 1:100
VERTICAL 1:50

SCALE H 1:100 V 1:50 @ A1

HORIZ 2 1 0 2 4 8
VERT 1 0.5 0 1 2 4

LENGTHS ARE IN METRES

AMENDMENTS

VER	DATE	REMARKS

breese pitt dixon pty. ltd.
land surveyors civil engineers
1/19 cato street
hawthorn east, 3123
telephone 8823 2300
fax no. 8823 2310

MELWAY REF.	386-F-3
SURVEY	VERIS
DESIGN	R.W.
DRAWN	D.W.
CHECKED	A.K.

CLOVERTON ESTATE STAGE 328
CROSS SECTIONS

MUNICIPALITY: HUME
REFERENCE: 8460 E/328

SCALE AS SHOWN | DATUM AHD | DATE AUG' 22 | SHEET 6 OF 16 | P1

E:\Engineering\Breese Pitt Dixon\Cloverton\Stage 328\Cadd\E328_R06_CS1.dgn
Plotted:15/09/2022

HUME COUNCIL STANDARD NOTES:

1. ALL WORKS TO BE CARRIED OUT IN ACCORDANCE WITH VPA AND HUME CITY COUNCIL STANDARD DRAWINGS, SPECIFICATIONS, APPROVED PLANS AND TO THE SATISFACTION OF THE CHIEF EXECUTIVE OFFICER AND/OR THEIR REPRESENTATIVE.
2. COUNCIL TO BE NOTIFIED SEVEN (7) CLEAR WORKING DAYS PRIOR TO THE COMMENCEMENT OF WORKS WITH A PRECOMMENCEMENT MEETING BEING HELD BETWEEN HUME CITY COUNCIL, THE DEVELOPER'S CONSULTANT AND THE CONTRACTOR BEFORE WORKS COMMENCE. A SITE MANAGEMENT PLAN IS TO BE SUBMITTED PRIOR TO COMMENCEMENT OF WORKS AND PRIOR TO AN ONSITE PRECOMMENCEMENT MEETING.
3. PRIOR TO COMMENCEMENT OF THE WORKS, THE CONTRACTOR SHALL PROVIDE THE FOLLOWING INFORMATION:
   a) SOURCE OF QUARRY MATERIAL
   b) N.A.T.A. APPROVED TEST RESULTS FOR THE F.C.R. THAT IS TO BE USED
   c) IF THE SOURCE OF THE QUARRY MATERIAL IS CHANGED DURING THE COURSE OF THE WORKS, THEN NEW TEST RESULTS SHALL BE PROVIDED.
4. PRIOR TO COMMENCEMENT OF WORKS ON SITE, THE CONTRACTOR MUST ENSURE THAT ALL MATTERS RELATING TO THE OCCUPATIONAL HEALTH AND SAFETY ACT 2004 AND OHS REGULATIONS 2007 HAVE BEEN AND WILL BE COMPLIED WITH.
5. ON COMMENCEMENT OF CONSTRUCTION WORKS, THE CONTRACTOR MUST COMPLY WITH THE RECOMMENDATIONS OF THE ENVIRONMENT PROTECTION AUTHORITY PUBLICATION "CONSTRUCTION TECHNIQUES FOR SEDIMENT POLLUTION CONTROL" APPROPRIATE SILTATION CONTROL IS TO BE MAINTAINED THROUGHOUT THE CONSTRUCTION AND MAINTENANCE PERIOD OF THE WORKS.
6. THE DISPOSAL SITE FOR SPOIL REMOVAL FROM SITE AND TRUCK ROUTE IS TO BE SUBMITTED TO AND APPROVED BY THE CHIEF EXECUTIVE OFFICER AND/OR THEIR REPRESENTATIVE IN WRITING PRIOR TO THE COMMENCEMENT OF ANY WORKS.
7. WHERE WORKS ARE IN THE VICINITY OF EXISTING SERVICES, THESE SERVICES ARE TO BE LOCATED AND EXPOSED/PROVED PRIOR TO COMMENCEMENT OF WORKS, AND THE RELEVANT AUTHORITIES NOTIFIED SEVEN (7) CLEAR DAYS PRIOR TO THE COMMENCEMENT OF THE WORKS.
8. ALL DIMENSIONS ARE IN METRES UNLESS NOTED OTHERWISE.
9. ALL LEVELS ARE TO AUSTRALIAN HEIGHT DATUM (AHD).
10. ALL CO-ORDINATES ARE TO MAP GRID OF AUSTRALIA (MGA).
11. THE CONTRACTOR MUST ARRANGE THE REQUISITE INSPECTIONS OF THE WORKS WITH THE CHIEF EXECUTIVE OFFICER AND/OR THEIR REPRESENTATIVE AS PER THE HOLD POINTS IN THE VPA MANUAL AND HUME CITY COUNCIL SPECIFICATIONS
12. FILL AREAS TO BE STRIPPED OF TOPSOIL, FILLED AND TOPSOIL REPLACED TO OBTAIN FINAL FILL LEVELS AS SHOWN ON PLAN. FILLING IS TO BE CLEAN CLAY COMPACTED TO A DENSITY NOT LESS THAN 95% OF THE MAXIMUM DRY DENSITY VALUE DETERMINED BY THE STANDARD COMPACTION TEST IN ACCORDANCE WITH A.S.1289.5.1.1-2003.
13. FILLING TO COMPLY WITH A.S.3798-2007, LEVEL 1 UNLESS SPECIFIED OTHERWISE.
14. THE CONTRACTOR IS RESPONSIBLE FOR ENSURING THAT ALL IMPORTED FILL MATERIAL, INCLUDING TOPSOIL, SATISFIES THE DESCRIPTION FOR CLEAN FILL MATERIAL IN EPA BULLETIN PUBLICATION NO 448 (SEPT '95) AND SUBSEQUENT REVISIONS. THE CONTRACTOR SHALL IF REQUIRED PROVIDE VERIFICATION INCLUDING TEST CERTIFICATES TO THE CHIEF EXECUTIVE OFFICER AND/OR THEIR REPRESENTATIVE.
15. WHERE, AS A CONDITION OF THE PLANNING PERMIT OR AS A RESULT OF THE PRE-CONSTRUCTION MEETING, FENCING OF AREAS CONTAINING TREES, NATIVE GRASSES AND SHRUBS IS REQUIRED, A THREE STRAND STAR PICKET AND WIRE FENCE SHALL BE CONSTRUCTED.
16. NO TREE OR NATIVE VEGETATION IS TO BE DISTURBED OR REMOVED WITHOUT PRIOR APPROVAL FROM COUNCIL'S SUSTAINABLE ENVIRONMENT DEPARTMENT. ANY TREES REMOVED, VEGETATION OR OTHER MATERIALS ARE NOT TO BE BURNT ON SITE.
17. BEFORE COMMENCING WORK ON TRENCHES IN EXCESS OF 1.5M DEEP, NOTICE OF SUCH PROPOSAL IS TO BE FORWARDED BY THE CONTRACTOR TO WORKSAFE VICTORIA.
18. THE CONTRACTOR IS TO OBTAIN A BUILDING PERMIT FOR ANY STRUCTURES/FENCES AND FOR ANY RETAINING WALLS OVER 1.0M IN HEIGHT.
19. ANY INFRASTRUCTURE DAMAGE DURING THE DEFECTS LIABILITY PERIOD IS THE RESPONSIBILITY OF THE DEVELOPER OR HIS REPRESENTATIVE AND IS TO BE REINSTATED TO THE SATISFACTION OF THE CHIEF EXECUTIVE OFFICER OR HIS REPRESENTATIVE.
20. PRIOR TO STATEMENT OF COMPLIANCE ALL DISTURBED AREAS (INCLUDING NATURESTRIPS, BATTERS, ALLOTMENTS WITH GRADES OF 1:5 AND GREATER, AND RESERVES) ARE TO BE REINSTATED TO A CLEAN, TIDY CONDITION, TOP DRESSED (100mm LOAMY TOP SOIL FREE OF RUBISH, DEBRIS, CLUMPS, SODS AND CLAY LUMPS) LIGHTLY COMPACTED AND HYDRO MULCHED. HYDROMULCH AND SEED MIX TO BE:
   - 40KG/HA KIKUYU
   - 200KG/HA TURF TYPE PERENNIAL RYE.
   - 100KG/HA FINE LEAF FESCUE.
   - 1500KG/HA OF CELLULOSE FIBRE
   - SOIL BINDER, SPECIFICALLY MANUFACTURED FOR HYDROMULCHING, USED AT MANUFACTURERS RECOMMENDED RATES. (E.G. ORGANIC GAUR TACKFIRES @ 20-30 KG/HA, BASED ON, SITE CONDITIONS)

   GRASS IS TO BE ESTABLISHED PRIOR TO THE END OF THE MAINTENANCE PERIOD, UNLESS OTHERWISE AGREED IN WRITING.
21. FOOTPATHS ARE TO BE 50mm OFFSET FROM TITLE BOUNDARIES UNLESS NOTED OTHERWISE. VEHICLE CROSSING ALIGNMENTS ARE GENERALLY TO BE PARALLEL TO THE SIDE BOUNDARY.
22. ALL NEW CONCRETE WORKS SHALL BE JOINED INTO ABUTTING EXISTING CONCRETE WITH 450mm LONG Y20 DOWEL BARS @ 600 CENTRES. UNLESS OTHERWISE SPECIFIED.
23. ANY EXPOSED AGGREGATE CONCRETE WORKS TO BE ACHIEVED BY SAND-BLASTING ONLY. WASHING AGGREGATE OFF WITH WATER IS NOT PERMITTED.
24. SERVICE CONDUITS TRENCHES UNDER ROAD PAVEMENTS ARE TO BE BACKFILLED WITH 20mm 3% CEMENT TREATED CLASS 3 CRUSHED ROCK COMPACTED TO A DENSITY NOT LESS THAN 95% OF THE MAXIMUM DRY DENSITY VALUE DETERMINED BY THE MODIFIED COMPACTION TEST IN ACCORDANCE WITH A.S.1289.5.2.1-2003. ALL SERVICE CONDUITS TRENCHES UNDER FOOTPATH, VEHICULAR CROSSINGS, PARKING BAYS AND WITHIN 750MM OF PARKING BAYS TO BE BACKFILLED WITH CLASS 3 CRUSHED ROCK.
25. ALL STORMWATER DRAINS TO BE CLASS 2 R.C. OR RIGID F.R.C. PIPES WITH ADCOL FLEXIBLE COLLARS UNLESS NOTED OTHERWISE. ALL PIPES UP TO & INCLUDING 750mm DIA. ARE TO BE RUBBER RING JOINTED. INTERLOCKING/FLUSH JOINTS WITH EXTERNAL BANDS CAN ONLY BE USED ON PIPE SIZES OVER 750mm DIA.
26. WHERE NEW ASPHALT, CONCRETE K & C, PATHS AND DRIVEWAYS MATCH INTO EXISTING, THE EXISTING SURFACE IS TO BE SAW CUT AND MATCHED NEATLY.
27. ALL REDUNDANT ASSETS ARE TO BE REMOVED AND DISPOSED OFF SITE.
28. ALL TREES AND SHRUBS ARE TO BE RETAINED UNLESS OTHERWISE SHOWN OR DIRECTED BY THE CHIEF EXECUTIVE OFFICER AND/OR THEIR REPRESENTATIVE.
29. AT THE COMPLETION OF ALL WORKS, ALL RUBBISH, DEBRIS AND SURPLUS SPOIL SHALL BE REMOVED AND THE SITE SHALL BE CLEARED TO THE SATISFACTION OF THE CHIEF EXECUTIVE OFFICER AND/OR THEIR REPRESENTATIVE.
30. ALL DRAINS BEHIND KERB AND CHANNEL SHALL BE BACKFILLED TO MATCH PAVEMENT SUBGRADE LEVEL WITH 20mm CLASS 3 F.C.R. COMPACTED TO 95% OF THE MAXIMUM DRY DENSITY VALUE DETERMINED BY THE MODIFIED COMPACTION TEST IN ACCORDANCE WITH A.S.1289.5.2.1-2003. ALL DRAINS, SEWERS, GAS & WATER MAINS LAID THROUGH THE ROAD PAVEMENT (EXCEPT CONDUITS) ARE TO BE BACKFILLED WITH 20mm CLASS 2 F.C.R. COMPACTED TO 98% OF THE MAXIMUM DRY DENSITY VALUE DETERMINED BY THE MODIFIED COMPACTION TEST IN ACCORDANCE WITH A.S.1289.5.2.1-2003.
31. PAVEMENT DEPTH SPECIFIED IS A MINIMUM DEPTH AND MAY BE VARIED BY THE CHIEF EXECUTIVE OFFICER AND/OR THEIR REPRESENTATIVE. SOFT SPOTS SHALL BE EXCAVATED TO A PROOF ROLLED BASE AND BACKFILLED WITH APPROVED MATERIAL COMPACTED IN 150mm LAYERS TO ACHIEVE TO A DENSITY NOT LESS THAN 95% OF THE MAXIMUM DRY DENSITY VALUE DETERMINED BY THE STANDARD COMPACTION TEST IN ACCORDANCE WITH A.S.1289.5.1.1-2003.

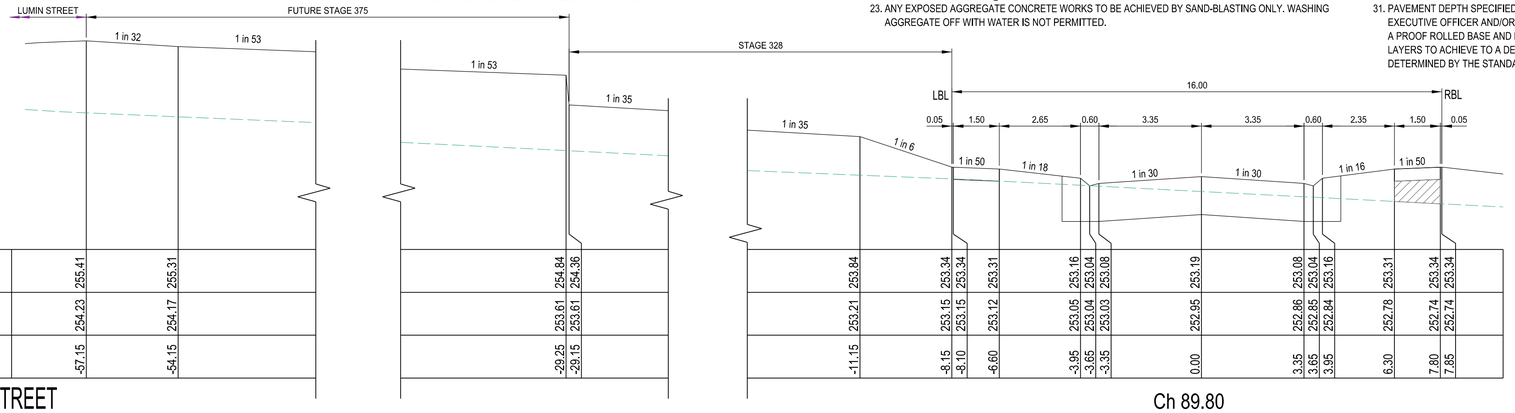

DATUM 252.00

FINISHED SURFACE	255.41	255.31	254.84	254.36	253.84	253.34	253.34	253.31	253.16	253.04	253.08	253.19	253.08	253.04	253.16	253.31	253.34	253.34
EXISTING SURFACE	254.23	254.17	253.61	253.61	253.21	253.15	253.15	253.12	253.05	253.04	253.03	252.95	252.86	252.85	252.84	252.78	252.74	252.74
OFFSET	-57.15	-54.15	-29.25	-29.15	-11.15	-8.15	-8.10	-6.60	-3.95	-3.65	-3.35	0.00	3.35	3.65	3.95	6.30	7.80	7.85

CURRAWONG STREET

Ch 89.80

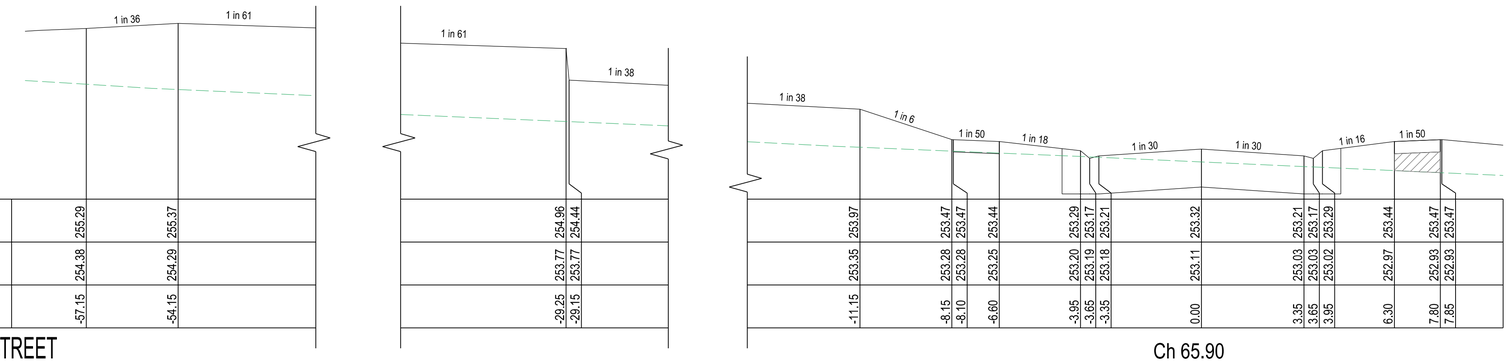

DATUM 252.50

FINISHED SURFACE	255.29	255.37	254.96	254.44	253.97	253.47	253.47	253.44	253.29	253.17	253.21	253.32	253.21	253.17	253.29	253.44	253.47	253.47
EXISTING SURFACE	254.38	254.29	253.77	253.77	253.35	253.28	253.28	253.25	253.20	253.19	253.18	253.11	253.03	253.03	253.02	252.97	252.93	252.93
OFFSET	-57.15	-54.15	-29.25	-29.15	-11.15	-8.15	-8.10	-6.60	-3.95	-3.65	-3.35	0.00	3.35	3.65	3.95	6.30	7.80	7.85

CURRAWONG STREET

Ch 65.90

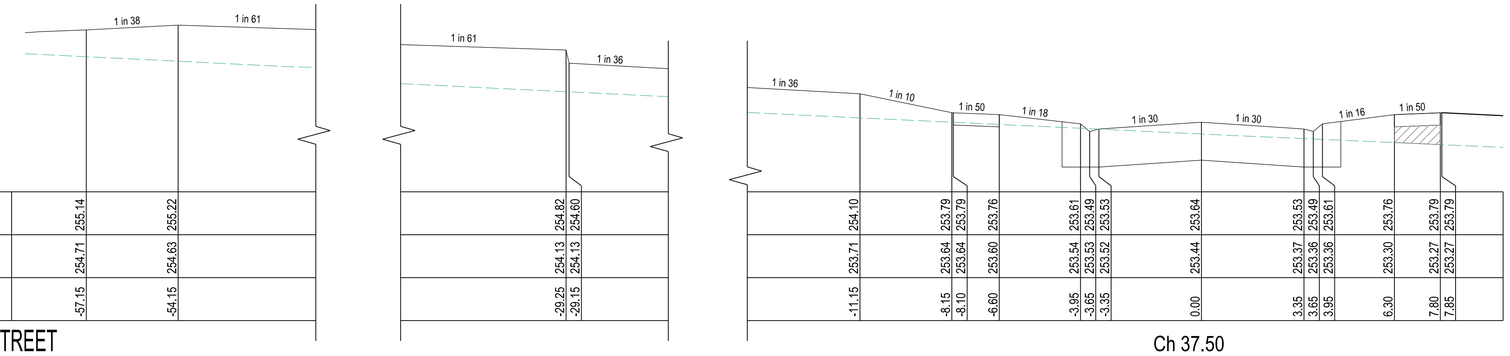

DATUM 252.50

FINISHED SURFACE	255.14	255.22	254.82	254.60	254.10	253.79	253.79	253.76	253.61	253.49	253.53	253.64	253.53	253.49	253.61	253.76	253.79	253.79
EXISTING SURFACE	254.71	254.63	254.13	254.13	253.71	253.64	253.64	253.60	253.54	253.53	253.52	253.44	253.37	253.36	253.36	253.30	253.27	253.27
OFFSET	-57.15	-54.15	-29.25	-29.15	-11.15	-8.15	-8.10	-6.60	-3.95	-3.65	-3.35	0.00	3.35	3.65	3.95	6.30	7.80	7.85

CURRAWONG STREET

Ch 37.50

HUME COUNCIL STANDARD NOTES:

32. ALL EXISTING ASSETS AFFECTED BY THE WORKS; EG SIGNS, VEHICLE CROSSINGS, FOOTPATHS, KERB AND LINEMARKING SHALL BE REINSTATED BY THE CONTRACTOR PRIOR TO THE COMPLETION OF THE WORKS TO THE SATISFACTION OF THE CHIEF EXECUTIVE OFFICER AND/OR THEIR REPRESENTATIVE.
33. PRIOR TO THE COMPLETION OF THE WORKS ALL FIRE HYDRANTS ARE TO BE MARKED IN ACCORDANCE WITH "IDENTIFICATION OF STREET HYDRANTS FOR FIREFIGHTING PURPOSES" PUBLICATION (DEVELOPED BY C.F.A., M.F.B. & E.S.B). MARKINGS TO BE VIA BLUE PAVEMENT MARKER AND A (RED TOPPED) WHITE POST.
34. AGRICULTURAL DRAINS ARE TO BE PLACED BEHIND ALL KERB AND CHANNEL, KERB ONLY AND EDGE STRIPS IN ACCORDANCE WITH EDCM STANDARD DRAWING 202.
35. ALL TABLE DRAINS AND VERGES ARE TO BE REINSTATED UPON COMPLETION OF WORKS TO THE SATISFACTION OF THE CHIEF EXECUTIVE OFFICER AND/OR THEIR REPRESENTATIVE.
36. ALL TRAFFIC CONTROL MEASURES, SIGNS AND LINEMARKING SHALL BE IN ACCORDANCE WITH A.S.1742 - 1, 2 & 3. STREET NAME SIGNS ARE TO BE IN ACCORDANCE WITH STANDARD DRAWING SD408.
37. ALL LINEMARKING PAINT SHALL BE LONG LIFE TYPE IN ACCORDANCE WITH SECTION 95C OF THE HUME CITY COUNCIL SPECIFICATIONS. LATERAL WORKS AND ARROWS BEING COLD APPLIED PLASTIC TROWELLED INTO PLACE (MATERIAL DEGADUR PLASTELINE) AND LONGITUDINAL LINES BEING EXTRUDED THERMOPLASTIC MATERIAL.
38. ALL SIGNS TO BE CLASS 1 HIGH INTENSITY TYPE AND TO COMPLY WITH THE REQUIREMENTS OF A.S.1743-2001.
39. HOUSE DRAIN CONNECTIONS TO 150mm DIAMETER PIPES TO BE VIA A MANUFACTURED JUNCTION PIECE. 150mm DIAMETER STORMWATER PIPES ARE TO BE HEAVY DUTY SEWER GRADE. PVC PIPES SHALL BE BACKFILLED WITH 10mm MINUS F.C.R. TO 150mm ABOVE TOP OF PIPE IN ALL LOCATIONS.
40. 100mm HOUSE DRAIN CONNECTIONS TO BE LAID AT AN OFFSET OF 5.5m FROM THE LOW SIDE OF TITLE BOUNDARY ROAD FRONTAGE AND PROPERTY INLETS 1.0m FROM THE LOW SIDE OF TITLE BOUNDARY REAR EASEMENTS UNLESS OTHERWISE SHOWN.
41. BLASTING GENERALLY IS NOT ENCOURAGED, HOWEVER, BLASTING MAY BE REQUIRED AS A LAST RESORT DEPENDING ON GROUND CONDITIONS. COUNCIL IS TO BE NOTIFIED IN WRITING IF ANY BLASTING IS NECESSARY.
    RESIDENTS LIKELY TO BE AFFECTED BY THE BLASTING AND ALL SERVICE AUTHORITIES SHALL BE NOTIFIED IN WRITING PRIOR TO WORKS COMMENCING. COPIES OF THESE NOTIFICATIONS ARE TO BE SUBMITTED TO COUNCIL.
    RESIDENT NOTIFICATION LETTER IS TO INCLUDE BLASTING GUIDELINES, FIRING AND MISFIRE PROCEDURES AND CONTRACTOR AND CONSULTANT CONTACT NAMES AND PHONE NUMBERS.
    ALL BLASTING IS TO BE WITHIN THE LIMITS FOR AIR AND GROUND VIBRATION LEVELS AS SET DOWN IN A.S.2187.2.1993
    ALL BLASTS SHALL BE MONITORED FOR AIR AND NOISE VIBRATION AT POTENTIALLY AFFECTED RESIDENCES. "FORM A" FROM AS2187.2-1993, AND WAVE TRACE COPIES ARE TO BE SUBMITTED TO COUNCIL FOR EACH BLAST.
    BLASTING IS TO BE RESTRICTED TO BETWEEN 9:00am AND 3:30pm.
    BLASTING IS NOT TO OCCUR ON WEEKENDS OR PUBLIC HOLIDAYS.
    BLASTING AREA SIGNS ARE TO BE PLACED AT ALL ENTRANCES TO THE SITE.
42. FENCING TO BE PROVIDED ALONG LOT BOUNDARIES ABUTTING RESERVES TO THE SATISFACTION OF THE RESPONSIBLE AUTHORITY.
43 WHERE SODIC SOILS ARE ENCOUNTERED, SODIC SOIL INVESTIGATIONS SHOULD BE CARRIED OUT BY A QUALIFIED SOIL SCIENTIST AND THE RECOMMENDATIONS OF THE REPORT SHOULD BE APPLIED DURING ROAD & DRAINAGE DESIGN AND CONSTRUCTION.

ADDITIONAL NOTES:

1. DRAINAGE AND PITS TO BE SET OUT FROM OFFSETS SHOWN RATHER THAN FROM CENTRELINE PIPE CHAINAGES. CENTRELINE OF PITS AT KERB T.P.'s TO BE 1.20m OFF T.P.
2. BATTERS SHALL BE IN 1 IN 5 FOR FILL AND 1 IN 3 FOR CUT UNLESS OTHERWISE SHOWN.
3. LOTS TO BE GRADED AND LEFT CLEAN TO THE SATISFACTION OF THE ENGINEER. ALL LOTS TO BE 1 IN 150 MINIMUM SLOPE.
4. THE WATER CONDUIT OFFSET FROM THE LOT BOUNDARY IS GIVEN ON THE WATER RETICULATION PLAN. THE CONTRACTOR MUST CONSTRUCT CONDUITS TO ACCORD WITH THE GIVEN OFFSET AND ENSURE THAT THE CONCRETER MARKS THE KERB AND FOOTPATH EXACTLY ABOVE THE CONDUIT.
5. TELSTRA/NBN Co TO BE NOTIFIED SEVEN (7) DAYS PRIOR TO CONCRETE WORKS BEING PLACED.
6. LOCATION OF GAS, WATER AND TELSTRA/NBN Co CONDUITS ARE TO BE APPROPRIATELY MARKED ON THE FACE OF THE KERB AND CHANNEL WITH G, W, T AND O RESPECTIVELY. ALL CONDUIT ENDS SHALL BE SECURELY PLUGGED. TELSTRA/NBN Co, GAS & WATER CONDUITS TO BE 50mm CLASS 12 UPVC.
7. ALL DRIVEWAYS ARE TO BE CONSTRUCTED AS PER THE MPA EDCM 501, 502 & 503 UNLESS OTHERWISE SHOWN.
8. ALL DRIVEWAY RAMPS INTO PROPERTIES ARE TO BE CUT IN AT 1 IN 8 FOR THE FIRST 2.5m AND THEN AT A MAXIMUM GRADE OF 1 IN 4 TO THE NATURAL SURFACE.
9. CONTRACTOR SHALL ERECT AND MAINTAIN ALL NECESSARY SHORING, PLANKING, STRUTTING AND DEWATERING DEVICES, BARRICADES, SIGNS, LIGHTS, ETC. NECESSARY TO KEEP THE WORKS IN A SAFE AND STABLE CONDITION AND PROTECT THE PUBLIC FROM THE WORKS.
10. ALL CONCRETE TO BE 25MPa UNLESS OTHERWISE SPECIFIED.
11. THE CONTRACTOR MUST COMPLETE A LEVEL CHECK BETWEEN ALL TBM'S TO VERIFY LEVEL VALUES BEFORE COMMENCEMENT OF WORKS. ALL TBM.s AND CONTROL POINTS ARE TO BE MAINTAINED AND PROTECTED AT ALL TIMES DURING CONSTRUCTION. SHOULD ANY MARKS BE DISTURBED, THE CONTRACTOR WILL IMMEDIATELY NOTIFY THE DEVELOPER'S CONSULTANT TO ARRANGE RE-INSTATEMENT AT THE CONTRACTORS EXPENSE.
12. KERB & CHANNEL TYPES TO BE USED AS NOTED ON LAYOUT PLAN
13. ALL FOOTPATH AND SHARED PATHS TO BE CONSTRUCTED AS PER EDCM 401
14. EXISTING DAM OR WATERCOURSES TO BE EXCAVATED TO A FIRM BASE AND BACKFILLED AS SPECIFIED. DEVELOPER'S CONSULTANT TO BE NOTIFIED WHEN THE DAM OR WATERCOURSES ARE EXCAVATED TO A FIRM BASE. NO FILLING IS TO BE PLACED PRIOR TO DAMS BEING INSPECTED AND LEVELS TAKEN. BACKFILLING IS TO BE CARRIED OUT TO THE SATISFACTION OF THE COUNCIL SUPERVISING ENGINEER.
15. PROVIDE 1.8m HIGH PALING FENCE ALONG ANY COMMON BOUNDARY BETWEEN A LOT AND MUNICIPLE RESERVE. PALINGS TO BE ON THE RESERVE SIDE AND STAINED IN A DARK GREEN COLOUR ON THE SIDE FACING THE RESERVE TO THE SATISFACTION OF COUNCIL.
16. FITZROY BOXES TO BE PROVIDED FOR WATER AND GAS TAPPINGS LOCATED UNDER PARKING BAYS.

INDICATES CRUSHED ROCK BACKFILL

ALLOTMENT GRADE NOTE

MINIMUM 1 IN 150 LOT GRADE
INDICATED THUS; LOT GRADE

ALLOTMENT BATTER NOTE

IF NOT SHOWN FOR CLARITY
ALL BATTERS WITHIN ALLOTMENTS
TO BE GRADE 1 IN 5,
UNLESS NOTED OTHERWISE

CROSS SECTIONS

SCALE HORIZONTAL 1:100
VERTICAL 1:50

SCALE H 1:100 V 1:50 @ A1

HORIZ 2 1 0 2 4 8
VERT 1 0.5 0 1 2 4

LENGTHS ARE IN METRES

AMENDMENTS		
VER	DATE	REMARKS

breese pitt dixon pty. ltd.
land surveyors civil engineers
1/19 cato street
hawthorn east, 3123
telephone 8823 2300
fax no. 8823 2310

MELWAY REF.	386-F-3
SURVEY	VERIS
DESIGN	R.W.
DRAWN	D.W.
CHECKED	A.K.

CLOVERTON ESTATE
STAGE 328
CROSS SECTIONS

MUNICIPALITY: HUME
REFERENCE: 8460 E/328

SCALE AS SHOWN | DATUM AHD | DATE AUG' 22 | SHEET 7 OF 16 | P1

E:\Engineering\Breese Pitt Dixon\Cloverton\Stage 328\Cadd\E328.R07.CS2.dgn

Plotted:15/09/2022

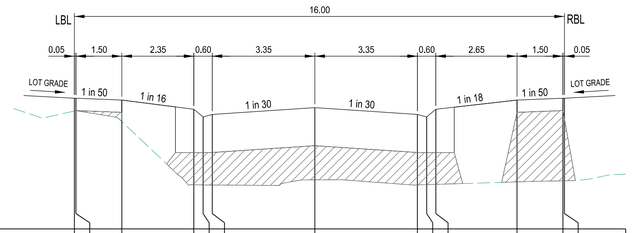
LBL
16.00
RBL
0.05 1.50 2.35 0.60 3.35 3.35 0.60 2.65 1.50 0.05
LOT GRADE
1 in 50
1 in 16
1 in 30
1 in 30
1 in 18
1 in 50
LOT GRADE

DATUM 248.50

| | | |

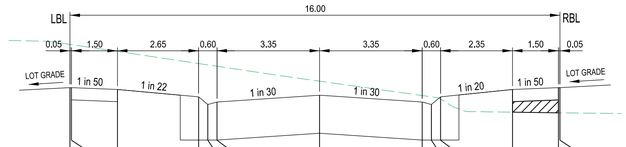

DATUM 250.00

FINISHED SURFACE	251.11	251.11	251.08	250.96	250.83	250.87	250.98	250.87	250.83	250.96	251.08	251.11	251.11
EXISTING SURFACE	251.81	251.81	251.70	251.50	251.48	251.46	251.21	250.98	250.96	250.92	250.71	250.70	250.70
OFFSET	-8.15	-8.10	-6.60	-3.95	-3.65	-3.35	0.00	3.35	3.65	3.95	6.30	7.80	7.85

STILT STREET Ch 328.44

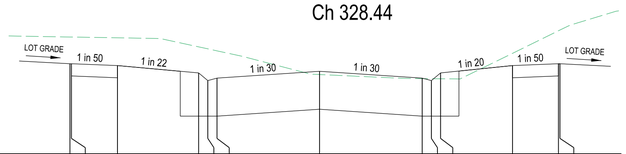

DATUM 249.00

FINISHED SURFACE	250.47	250.47	250.44	250.32	250.19	250.23	250.35	250.23	250.19	250.32	250.44	250.47	250.47
EXISTING SURFACE	250.91	250.91	250.89	250.74	250.71	250.68	250.29	250.23	250.22	250.22	250.64	251.01	251.02
OFFSET	-8.15	-8.10	-6.60	-3.95	-3.65	-3.35	0.00	3.35	3.65	3.95	6.30	7.80	7.85

STILT STREET Ch 305.44

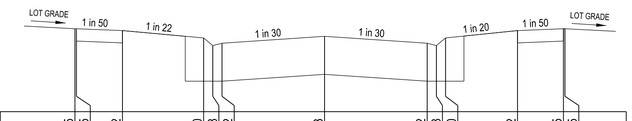

DATUM 248.50

FINISHED SURFACE	249.85	249.85	249.82	249.70	249.58	249.62	249.73	249.62	249.58	249.70	249.82	249.85	249.85
EXISTING SURFACE	250.69	250.69	250.67	251.06	251.12	251.19	251.34	251.35	251.35	251.36	251.36	251.37	251.37
OFFSET	-8.15	-8.10	-6.60	-3.95	-3.65	-3.35	0.00	3.35	3.65	3.95	6.30	7.80	7.85

STILT STREET Ch 278.94

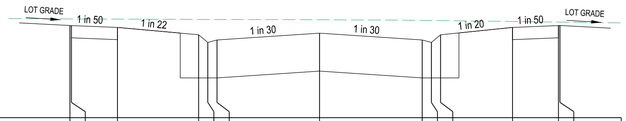

DATUM 248.00

FINISHED SURFACE	249.51	249.50	249.47	249.35	249.23	249.27	249.38	249.27	249.23	249.35	249.47	249.50	249.51
EXISTING SURFACE	249.61	249.61	249.61	249.61	249.60	249.60	249.60	249.59	249.59	249.59	249.57	249.56	249.56
OFFSET	-8.15	-8.10	-6.60	-3.95	-3.65	-3.35	0.00	3.35	3.65	3.95	6.30	7.80	7.85

STILT STREET Ch 257.94

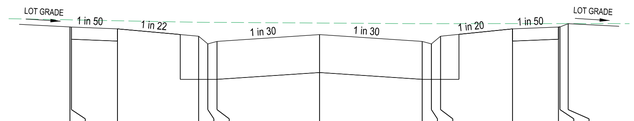

DATUM 247.50

FINISHED SURFACE	249.10	249.10	249.07	248.95	248.82	248.86	248.98	248.86	248.82	248.95	249.07	249.10	249.10
EXISTING SURFACE	249.22	249.22	249.20	249.18	249.17	249.17	249.16	249.15	249.15	249.15	249.15	249.16	249.16
OFFSET	-8.15	-8.10	-6.60	-3.95	-3.65	-3.35	0.00	3.35	3.65	3.95	6.30	7.80	7.85

STILT STREET Ch 233.44

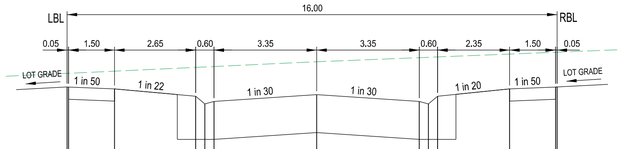

DATUM 253.50

FINISHED SURFACE	254.98	254.97	254.94	254.82	254.70	254.74	254.85	254.74	254.70	254.82	254.94	254.97	254.98
EXISTING SURFACE	255.20	255.20	255.23	255.30	255.30	255.31	255.39	255.45	255.46	255.47	255.51	255.54	255.54
OFFSET	-8.15	-8.10	-6.60	-3.95	-3.65	-3.35	0.00	3.35	3.65	3.95	6.30	7.80	7.85

STILT STREET Ch 442.44

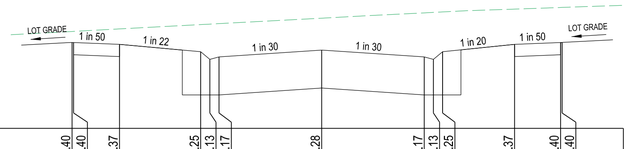

DATUM 253.00

FINISHED SURFACE	254.40	254.40	254.37	254.25	254.13	254.17	254.28	254.17	254.13	254.25	254.37	254.40	254.40
EXISTING SURFACE	254.58	254.58	254.62	254.69	254.70	254.71	254.80	254.88	254.89	254.90	254.95	254.97	254.97
OFFSET	-8.15	-8.10	-6.60	-3.95	-3.65	-3.35	0.00	3.35	3.65	3.95	6.30	7.80	7.85

STILT STREET Ch 427.44

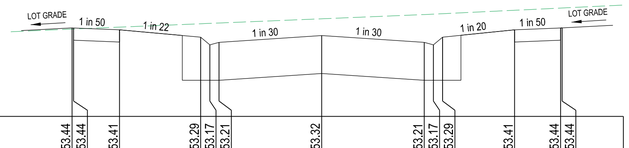

DATUM 252.00

FINISHED SURFACE	253.44	253.44	253.41	253.29	253.17	253.21	253.32	253.21	253.17	253.29	253.41	253.44	253.44
EXISTING SURFACE	253.42	253.43	253.46	253.51	253.52	253.52	253.59	253.66	253.67	253.68	253.73	253.77	253.77
OFFSET	-8.15	-8.10	-6.60	-3.95	-3.65	-3.35	0.00	3.35	3.65	3.95	6.30	7.80	7.85

STILT STREET Ch 402.44

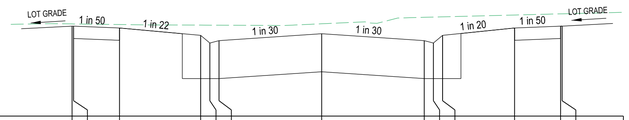

DATUM 251.00

FINISHED SURFACE	252.47	252.47	252.44	252.32	252.19	252.23	252.34	252.23	252.19	252.32	252.44	252.47	252.47
EXISTING SURFACE	252.50	252.50	252.49	252.48	252.48	252.48	252.51	252.61	252.61	252.62	252.65	252.67	252.67
OFFSET	-8.15	-8.10	-6.60	-3.95	-3.65	-3.35	0.00	3.35	3.65	3.95	6.30	7.80	7.85

STILT STREET Ch 375.94

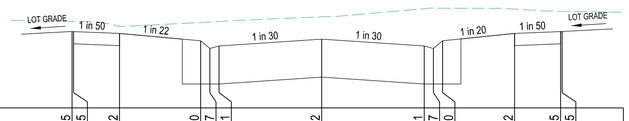

DATUM 250.50

FINISHED SURFACE	251.75	251.75	251.72	251.60	251.47	251.51	251.62	251.51	251.47	251.60	251.72	251.75	251.75
EXISTING SURFACE	251.91	251.91	251.83	251.90	251.90	251.91	251.99	252.12	252.13	252.13	252.11	252.07	252.07
OFFSET	-8.15	-8.10	-6.60	-3.95	-3.65	-3.35	0.00	3.35	3.65	3.95	6.30	7.80	7.85

STILT STREET Ch 351.44

ALLOTMENT GRADE NOTE

MINIMUM 1 IN 150 LOT GRADE
INDICATED THUS; LOT GRADE

ALLOTMENT BATTER NOTE

IF NOT SHOWN FOR CLARITY
ALL BATTERS WITHIN ALLOTMENTS
TO BE GRADE 1 IN 5.
UNLESS NOTED OTHERWISE

INDICATES CRUSHED ROCK BACKFILL

CROSS SECTIONS

SCALE HORIZONTAL 1:100
VERTICAL 1:50

SCALE H 1:100 V 1:50 @ A1

HORIZ 2 1 0 2 4 8
VERT 1 0.5 0 1 2 4

LENGTHS ARE IN METRES

AMENDMENTS

VER	DATE	REMARKS

breese pitt dixon pty. ltd.
land surveyors civil engineers
1/19 cato street
hawthorn east, 3123
telephone 8823 2300
fax no. 8823 2310

MELWAY REF.	386-F-3
SURVEY	VERIS
DESIGN	R.W.
DRAWN	D.W.
CHECKED	A.K.

CLOVERTON ESTATE STAGE 328
CROSS SECTIONS

MUNICIPALITY: HUME
REFERENCE: 8460 E/328

SCALE AS SHOWN | DATUM AHD | DATE AUG' 22 | SHEET 9 OF 16 | P1

E:\Engineering\Breese Pitt Dixon\Cloverton\Stage 328\Cadd\E328_R09_CSW.dgn

Plotted:15/09/2022

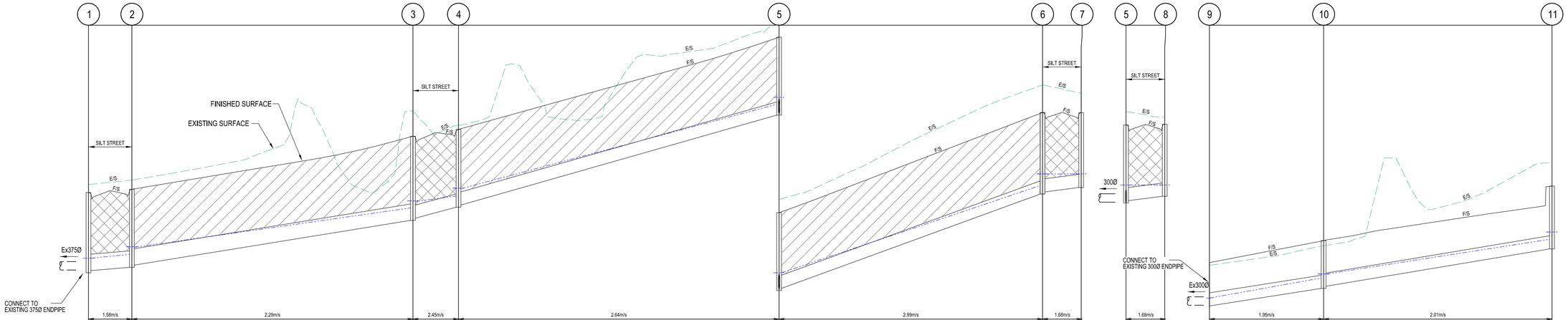

VELOCITY (m/sec)	1.58m/s		2.29m/s			2.45m/s		2.64m/s			2.99m/s			1.68m/s		1.68m/s		1.95m/s		2.01m/s		
DESIGN (m3/s)	0.16m3/s		0.15m3/s			0.11m3/s		0.10m3/s			0.06m3/s			0.01m3/s		0.01m3/s		0.09m3/s		0.08m3/s		
CAPACITY (m3/s)	0.17m3/s		0.25m3/s			0.17m3/s		0.19m3/s			0.21m3/s			0.12m3/s		0.12m3/s		0.14m3/s		0.14m3/s		
DIAMETER AND TYPE (CLASS 2)	375 RRJ		375 RRJ			300 RRJ		300 RRJ			300 RRJ			300 RRJ		300 RRJ		300 RRJ		300 RRJ		
GRADE	1 in 132		1 in 62.7			1 in 41.5		1 in 35.6			1 in 27.9			1 in 88		1 in 88.1		1 in 65		1 in 61.2		
DATUM RL	244.0										247.0					246.0		246.0				
DEPTH FS TO INVERT	1.833	1.783	1.780	1.730		1.920	1.870	1.776	1.726		1.778	1.728		1.859	1.809	1.707	1.778	1.728	1.643	0.988	0.988	1.091	1.041	1.433	0.933
HGL LEVEL	247.469	247.469	247.574	247.736		248.635	248.781	248.904	249.073		250.995	251.156		253.144	253.409	253.409	250.995	251.156	251.156	248.580	248.580	249.037	249.126	249.918	250.355
INVERT	247.155	247.205	247.280	247.330		248.350	248.400	248.650	248.700		250.750	250.800		252.950	253.000	253.100	250.750	250.800	250.900	248.400	248.400	248.800	248.850	249.700	250.200
FINISHED SURFACE	248.988		249.060			250.270		250.426			252.528			254.809		254.807	252.928		252.543	249.388		249.891		251.133	
NATURAL SURFACE	249.171		249.269			250.853		250.516			252.823			255.438		255.251	252.923		252.688	249.328		249.769		251.657	
CHAINAGE	0.000		9.884			73.884		84.261			157.261			217.261		226.061	0.000		8.814	0.000		26.000		78.000	
	L=9.884m		L=64.000m			L=10.377m		L=73.000m			L=60.000m			L=8.800m			L=8.814m			L=26.000m		L=52.000m		

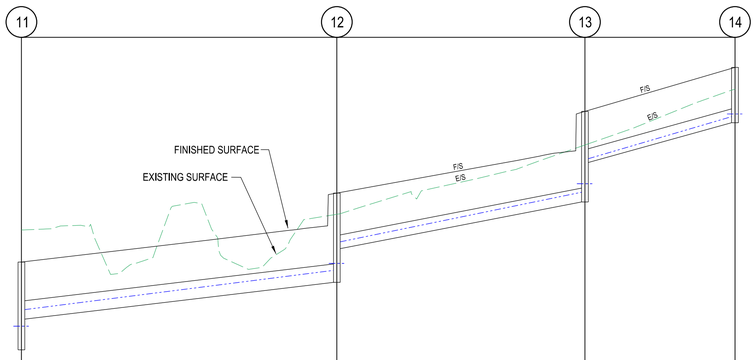

VELOCITY (m/sec)	1.70m/s		1.80m/s		2.14m/s	
DESIGN (m3/s)	0.06m3/s		0.04m3/s		0.01m3/s	
CAPACITY (m3/s)	0.12m3/s		0.07m3/s		0.08m3/s	
DIAMETER AND TYPE (CLASS 2)	300 RRJ		225 RRJ		225 RRJ	
GRADE	1 in 85.8		1 in 53.1		1 in 37.7	
DATUM RL	246.0					
DEPTH FS TO INVERT	1.433	0.933	1.458	0.908	1.478	0.934	0.903
HGL LEVEL	249.918	250.355	250.996	251.462	252.271	252.818	253.504
INVERT	249.700	250.200	250.800	251.350	252.113	252.757	253.407
FINISHED SURFACE	251.133		252.258		253.591		254.310
NATURAL SURFACE	251.657		251.911		253.042		253.954
CHAINAGE	78.000		129.500		170.000		194.500
	L=51.500m		L=40.500m		L=24.500m		

INDICATES CLASS 2 CRUSHED ROCK BACKFILL

INDICATES CLASS 3 CRUSHED ROCK BACKFILL

INDICATES 5YR HGL

DRAINAGE LONGITUDINAL SECTIONS

SCALE HORIZONTAL 1:500
VERTICAL 1:50

SCALE H 1:500 V 1:50 @ A1

HORIZ 10 5 0 10 20 40

VERT 1 0.5 0 1 2 4

LENGTHS ARE IN METRES

AMENDMENTS

VER	DATE	REMARKS

breese pitt dixon pty. ltd.
land surveyors civil engineers
1/19 cato street
hawthorn east, 3123
telephone 8823 2300
fax no. 8823 2310

MELWAY REF.	367-F-3
SURVEY	VERIS
DESIGN	R.W.
DRAWN	D.W.
CHECKED	A.K.

CLOVERTON ESTATE STAGE 328

DRAINAGE LONG SECTIONS

MUNICIPALITY: HUME

REFERENCE: 8460 E/328

SCALE AS SHOWN | DATUM AHD | DATE AUG' 22 | SHEET 10 OF 16 | P1

Plotted:15/09/2022

E:\Engineering\Breese Pitt Dixon\Cloverton\Stage 328\Cadd\E328_R10_DRN1.dgn

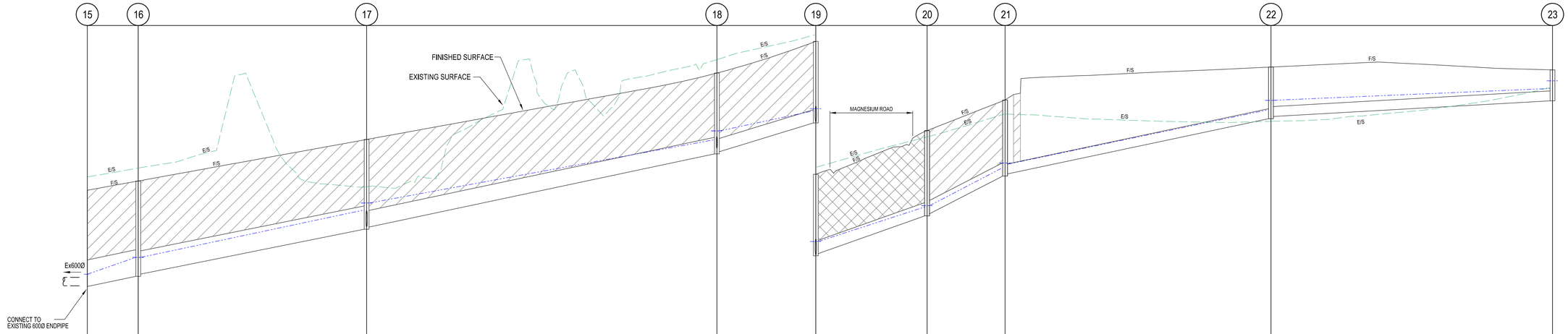

VELOCITY (m/sec)		3.45m/s		3.15m/s		2.62m/s		2.69m/s		2.90m/s		3.47m/s		1.89m/s		0.97m/s								
DESIGN (m3/s)		0.42m3/s		0.42m3/s		0.20m3/s		0.13m3/s		0.07m3/s		0.06m3/s		0.06m3/s		0.03m3/s								
CAPACITY (m3/s)		0.98m3/s		0.68m3/s		0.29m3/s		0.19m3/s		0.21m3/s		0.25m3/s		0.08m3/s		0.04m3/s								
DIAMETER AND TYPE (CLASS 2)		600 RRJ		525 RRJ		375 RRJ		300 RRJ		300 RRJ		300 RRJ		225 RRJ		225 RRJ								
GRADE		1 in 50		1 in 50.8		1 in 47.9		1 in 34.3		1 in 29.5		1 in 20.7		1 in 48.1		1 in 180								
DATUM RL	243.0								246.0															
DEPTH FS TO INVERT	2.172	2.172	2.152	2.102	2.027	1.977	1.827	1.777	1.841	1.791	1.927	1.877	1.719	1.669	1.165	1.115	0.698							
HGL LEVEL	247.184	247.184	247.564	247.564	248.536	248.792	250.222	250.419	250.873	250.923	251.701	251.732	252.591	252.669	253.898	254.112	254.377							
INVERT	246.907	246.907	247.137	247.187	248.200	248.250	249.900	249.950	250.600	250.650	251.500	251.550	252.400	252.450	253.695	253.745	254.098							
FINISHED SURFACE	249.079		249.289		250.227		251.727		252.441		253.427		254.119		254.861		254.797							
NATURAL SURFACE	249.380		249.581		249.159		252.028		252.597		253.284		253.806		253.637		254.409							
CHAINAGE	0.000		11.500		63.000		142.000		164.300		189.400		207.000		266.950		330.450							
		L=11.500m		L=51.500m		L=79.000m		L=22.300m		L=25.100m		L=17.600m		L=59.950m		L=63.500m								

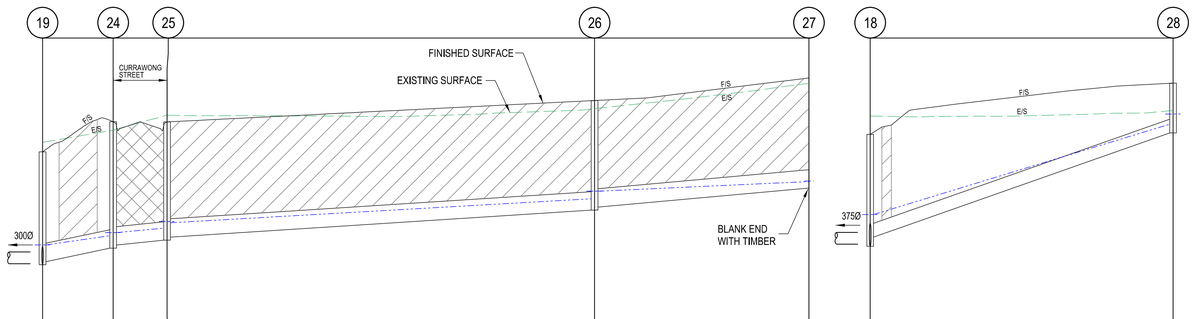

VELOCITY (m/sec)		2.18m/s		1.50m/s		1.25m/s		1.48m/s				2.43m/s												
DESIGN (m3/s)		0.07m3/s		0.06m3/s		0.06m3/s		0.02m3/s				0.03m3/s												
CAPACITY (m3/s)		0.15m3/s		0.11m3/s		0.09m3/s		0.10m3/s				0.10m3/s												
DIAMETER AND TYPE (CLASS 2)		300 RRJ		300 RRJ		300 RRJ		300 RRJ				225 RRJ												
GRADE		1 in 52.4		1 in 110		1 in 159		1 in 113				1 in 29.1												
DATUM RL	247.0										246.0													
DEPTH FS TO INVERT	1.841	1.791	2.064	2.014	1.930	1.880	1.789	1.739	1.798		1.827	1.677	0.813											
HGL LEVEL	250.873	250.923	251.073	251.124	251.196	251.284	251.676	251.799	251.957		250.222	250.419	251.893											
INVERT	250.600	250.650	250.870	250.920	251.000	251.050	251.490	251.540	251.850		249.900	250.050	251.750											
FINISHED SURFACE	252.441		252.934		252.930		253.279		253.648		251.727		252.563											
NATURAL SURFACE	252.597		252.796		253.039		253.147		253.561		252.028		252.117											
CHAINAGE	0.000		11.526		20.326		90.126		125.126		0.000		49.450											
		L=11.526m		L=8.800m		L=69.800m		L=35.000m				L=49.450m												

INDICATES CLASS 2 CRUSHED ROCK BACKFILL

INDICATES CLASS 3 CRUSHED ROCK BACKFILL

INDICATES 5YR HGL

DRAINAGE LONGITUDINAL SECTIONS

SCALE HORIZONTAL 1:500
VERTICAL 1:50

SCALE H 1:500 V 1:50 @ A1

HORIZ 10 5 0 10 20 40

VERT 1 0.5 0 1 2 4

LENGTHS ARE IN METRES

breese pitt dixon pty. ltd.
land surveyors civil engineers

1/19 cato street
hawthorn east, 3123
telephone 8823 2300
fax no. 8823 2310

AMENDMENTS			
VER	DATE	REMARKS	

MELWAY REF.	367-F-3
SURVEY	VERIS
DESIGN	R.W.
DRAWN	D.W.
CHECKED	A.K.

CLOVERTON ESTATE
STAGE 328
DRAINAGE LONG SECTIONS

MUNICIPALITY	HUME		
REFERENCE	8460 E/328		
SCALE AS SHOWN	DATUM AHD	DATE AUG' 22	SHEET 11 OF 16 P1

E:\Engineering\Breese Pitt Dixon\Cloverton\Stage 328\Cadd\E328_R11_DRN2.dgn

Plotted:15/09/2022

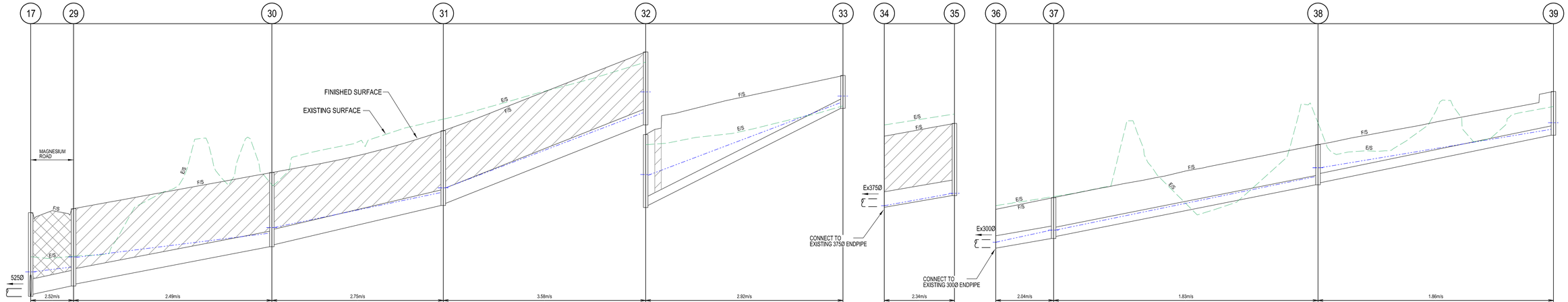
17
29
30
31
32
33
34
35
36
37
38
39
FINISHED SURFACE
EXISTING SURFACE
MAGNESIUM ROAD
525Ø
Ex375Ø
CONNECT TO EXISTING 375Ø ENDPIPE
Ex300Ø
CONNECT TO EXISTING 300Ø ENDPIPE
E/S
F/S

| | | |

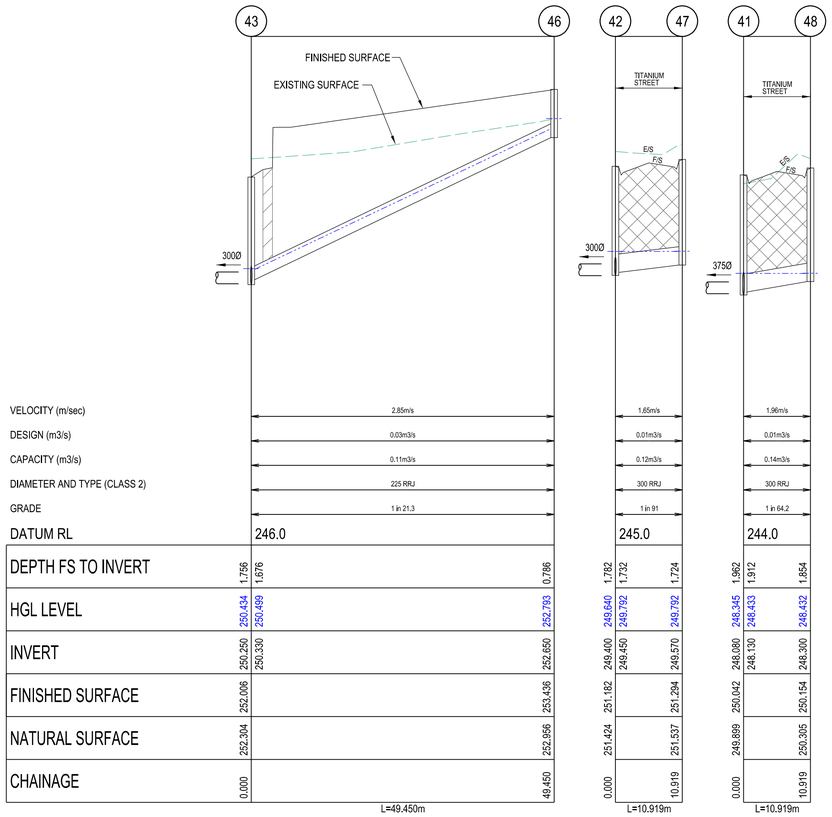

INDICATES CLASS 2 CRUSHED ROCK BACKFILL

INDICATES CLASS 3 CRUSHED ROCK BACKFILL

INDICATES 5YR HGL

DRAINAGE LONGITUDINAL SECTIONS

SCALE HORIZONTAL 1:500
VERTICAL 1:50

SCALE H 1:500 V 1:50 @ A1

HORIZ 10 5 0 10 20 40

VERT 1 0.5 0 1 2 4

LENGTHS ARE IN METRES

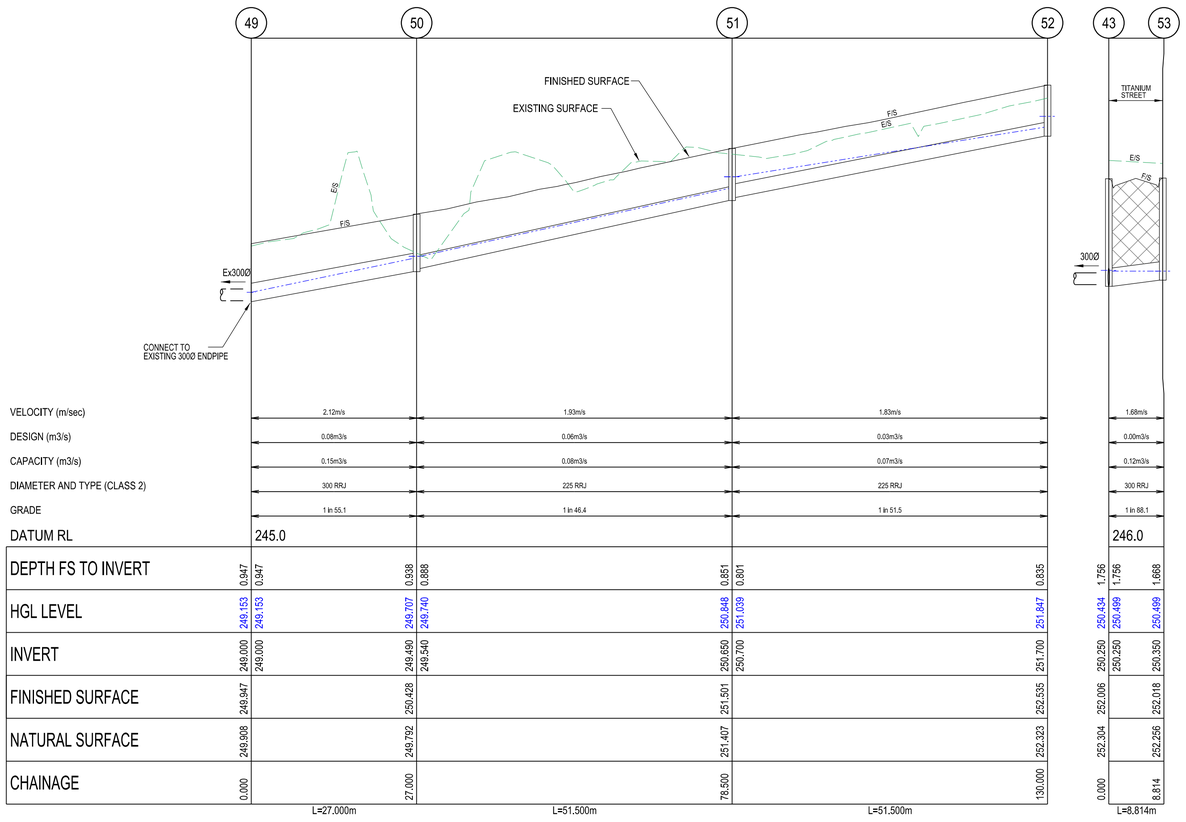

STRUCTURE SCHEDULE										
PIT NO.	DESCRIPTION	INTERNAL DIMENSIONS		INLET		OUTLET		TOP OF PIT	DEPTH OF PIT	REMARKS
		L	W	DIA	LEVEL	DIA	LEVEL			
1	Side Entry Pit	900	600	375	247.21			248.99	1.833	Refer Drawing - EDCM 603
2	Side Entry Pit	900	600	375	247.33	375	247.28	249.06	1.780	Refer Drawing - EDCM 603
3	Side Entry Pit	900	600	300	248.40	375	248.35	250.27	1.920	Refer Drawing - EDCM 603
4	Side Entry Pit	900	600	300	248.70	300	248.65	250.43	1.776	Refer Drawing - EDCM 603
5	Side Entry Pit	900	600	300	250.80	300	250.75	252.53	1.778	Refer Drawing - EDCM 603
				300	250.80					
6	Side Entry Pit	900	600	300	253.00	300	252.95	254.81	1.859	Refer Drawing - EDCM 603
7	Side Entry Pit	900	600			300	253.10	254.81	1.707	Refer Drawing - EDCM 603
8	Side Entry Pit	900	600			300	250.90	252.54	1.643	Refer Drawing - EDCM 603
9	Existing Endpipe			300	248.40			249.39	0.988	Connect to Existing 300 Dia Endpipe
10	Junction Pit	900	600	300	248.85	300	248.80	249.89	1.091	Refer Drawing - EDCM 605
11	Junction Pit	900	600	300	250.20	300	249.70	251.13	1.433	Refer Drawing - EDCM 605
12	Junction Pit	900	600	225	251.35	300	250.80	252.26	1.458	Refer Drawing - EDCM 605
13	Junction Pit	900	600	225	252.76	225	252.11	253.59	1.478	Refer Drawing - EDCM 605
14	Junction Pit	900	600			225	253.41	254.31	0.903	Refer Drawing - EDCM 605
15	Existing Endpipe			600	246.91			249.08	2.172	Connect to Existing 600 Dia Endpipe
16	Side Entry Pit	900	900	525	247.19	600	247.14	249.29	2.152	Refer Drawing - EDCM 603 (Provide Haunching as per EDCM 607)
17	Side Entry Pit	900	900	375	248.25	525	248.20	250.23	2.027	Refer Drawing - EDCM 603 (Provide Haunching as per EDCM 607)
				375	248.25					
18	Side Entry Pit	900	600	300	249.95	375	249.90	251.73	1.827	Refer Drawing - EDCM 603 (Provide HD Cover)
				225	250.05					
19	Junction Pit	900	600	300	250.65	300	250.60	252.44	1.841	Refer Drawing - EDCM 605
				300	250.65					
20	Side Entry Pit	900	600	300	251.55	300	251.50	253.43	1.927	Refer Drawing - EDCM 603
21	Junction Pit	900	600	225	252.45	300	252.40	254.12	1.719	Refer Drawing - EDCM 605
22	Junction Pit	900	600	225	253.70	225	253.75	254.86	1.165	Refer Drawing - EDCM 605
23	Junction Pit	900	600			225	254.10	254.50	0.698	Refer Drawing - EDCM 605
24	Side Entry Pit	900	900	300	250.92	300	250.87	252.93	2.064	Refer Drawing - EDCM 603 (Provide Haunching as per EDCM 607)
25	Side Entry Pit	900	600	300	251.05	300	251.00	252.93	1.930	Refer Drawing - EDCM 603
26	Side Entry Pit	900	600	300	251.54	300	251.49	253.28	1.789	Refer Drawing - EDCM 603
27	Endpipe					300	251.85	253.65	1.798	Blank End With Timber
28	Junction Pit	900	600			225	251.75	252.56	0.813	Refer Drawing - EDCM 605
29	Side Entry Pit	900	600	375	248.50	375	248.45	250.32	1.873	Refer Drawing - EDCM 603
30	Side Entry Pit	900	600	375	249.45	375	249.40	251.20	1.797	Refer Drawing - EDCM 603
31	Side Entry Pit	900	600	375	250.45	375	250.40	252.21	1.810	Refer Drawing - EDCM 603
32	Side Entry Pit	900	600	225	252.40	375	252.35	254.12	1.766	Refer Drawing - EDCM 603
33	Junction Pit	900	600			225	254.75	255.55	0.796	Refer Drawing - EDCM 605
34	Existing Endpipe			375	247.36			249.08	1.721	Connect to Existing 375 Dia Endpipe
35	Side Entry Pit	900	600			375	247.64	249.39	1.748	Refer Drawing - EDCM 603
36	Existing Endpipe			300	248.37			249.31	0.941	Connect to Existing 300 Dia Endpipe
37	Junction Pit	900	600	225	248.65	300	248.60	249.59	0.990	Refer Drawing - EDCM 605
38	Junction Pit	900	600	225	249.95	225	249.90	250.87	0.971	Refer Drawing - EDCM 605
39	Junction Pit	900	600			225	251.10	252.16	1.059	Refer Drawing - EDCM 605
40	Existing Endpipe			375	247.22			249.16	1.942	Connect to Existing 375 Dia Endpipe
41	Side Entry Pit	900	600	300	248.13	375	248.08	250.04	1.962	Refer Drawing - EDCM 603
				300	248.13					
42	Side Entry Pit	900	600	300	249.45	300	249.40	251.18	1.782	Refer Drawing - EDCM 603
				300	249.45					
43	Junction Pit	900	600	300	250.30	300	250.25	252.01	1.756	Refer Drawing - EDCM 605
				225	250.33					
44	Junction Pit	900	600	300	251.10	300	251.05	252.79	1.743	Refer Drawing - EDCM 605
45	Side Entry Pit	900	600			300	251.55	253.31	1.763	Refer Drawing - EDCM 603
46	Junction Pit	900	600			225	252.65	253.44	0.786	Refer Drawing - EDCM 605
47	Side Entry Pit	0	0			300	249.57	251.29	1.724	Refer Drawing - EDCM 603
48	Side Entry Pit	0	0			300	248.30	250.15	1.854	Refer Drawing - EDCM 603
49	Existing Endpipe			300	249.00			249.95	0.947	Connect to Existing 300 Dia Endpipe
50	Junction Pit	900	600	225	249.54	300	249.49	250.43	0.938	Refer Drawing - EDCM 605
51	Junction Pit	900	600	225	250.70	225	250.65	251.50	0.851	Refer Drawing - EDCM 605
52	Junction Pit	900	600			225	251.70	252.54	0.835	Refer Drawing - EDCM 605
53	Junction Pit	900	600			300	250.35	252.02	1.668	Refer Drawing - EDCM 605 (Provide HD Cover)

breese pitt dixon pty. ltd.
land surveyors civil engineers
1/19 cato street
hawthorn east, 3123
telephone 8823 2300
fax no. 8823 2310

AMENDMENTS

VER	DATE	REMARKS

MELWAY REF.	367-F-3
SURVEY	VERIS
DESIGN	R.W.
DRAWN	D.W.
CHECKED	A.K.

CLOVERTON ESTATE
STAGE 328
DRAINAGE LONG SECTIONS

MUNICIPALITY: HUME

REFERENCE: 8460 E/328

SCALE AS SHOWN | DATUM AHD | DATE AUG' 22 | SHEET 13 OF 16 | P1

E:\Engineering\Breese Pitt Dixon\Cloverton\Stage 328\Cadd\E328_R13_DRAW.dgn

Plotted:15/09/2022

SIGNAGE LEGEND

- A STREET SIGNS
- B GIVE WAY (R1-2)
- C ROAD CLOSED SIGN (G9-20) WITH OBSTRUCTION MARKER SIGN (D4-5) - CLASS 1 (ROAD CLOSED G9-20, D4-5)

NOTES

a) ALL SIGNS TO BE SLEEVED USING A SL27 SLEEVE.

b) SWLM - INDICATES SOLID WHITE "LONGLIFE" LINE MARKING
BWLM - INDICATES BROKEN WHITE "LONGLIFE" LINE MARKING

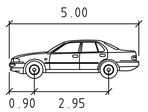

CAR	meters
Width	: 1.90
Track	: 1.55
Lock to Lock Time	: 6.00
Steering Angle	: 33.00

PLAN
SCALE 1:500

SCALE 1:500 @ A1

10 5 0 10 20 40
LENGTHS ARE IN METRES

AMENDMENTS

VER	DATE	REMARKS

breese pitt dixon pty. ltd.
land surveyors civil engineers
1/19 cato street
hawthorn east, 3123
telephone 8823 2300
fax no. 8823 2310

MELWAY REF.	386-F-3
SURVEY	VERIS
DESIGN	R.W.
DRAWN	D.W.
CHECKED	A.K.

COLVERTON ESTATE STAGE 328
SIGNAGE & LINEMARKING PLAN

MUNICIPALITY: HUME

REFERENCE: 8460E/328

SCALE: AS SHOWN | DATUM: AHD | DATE: FEB '22 | SHEET: 14 OF 16 | P1

Plotted:15/09/2022

E:\Engineering\Breese Pitt Dixon\Colverton\Stage 328\Cadd\E328_R14_SLI.dgn

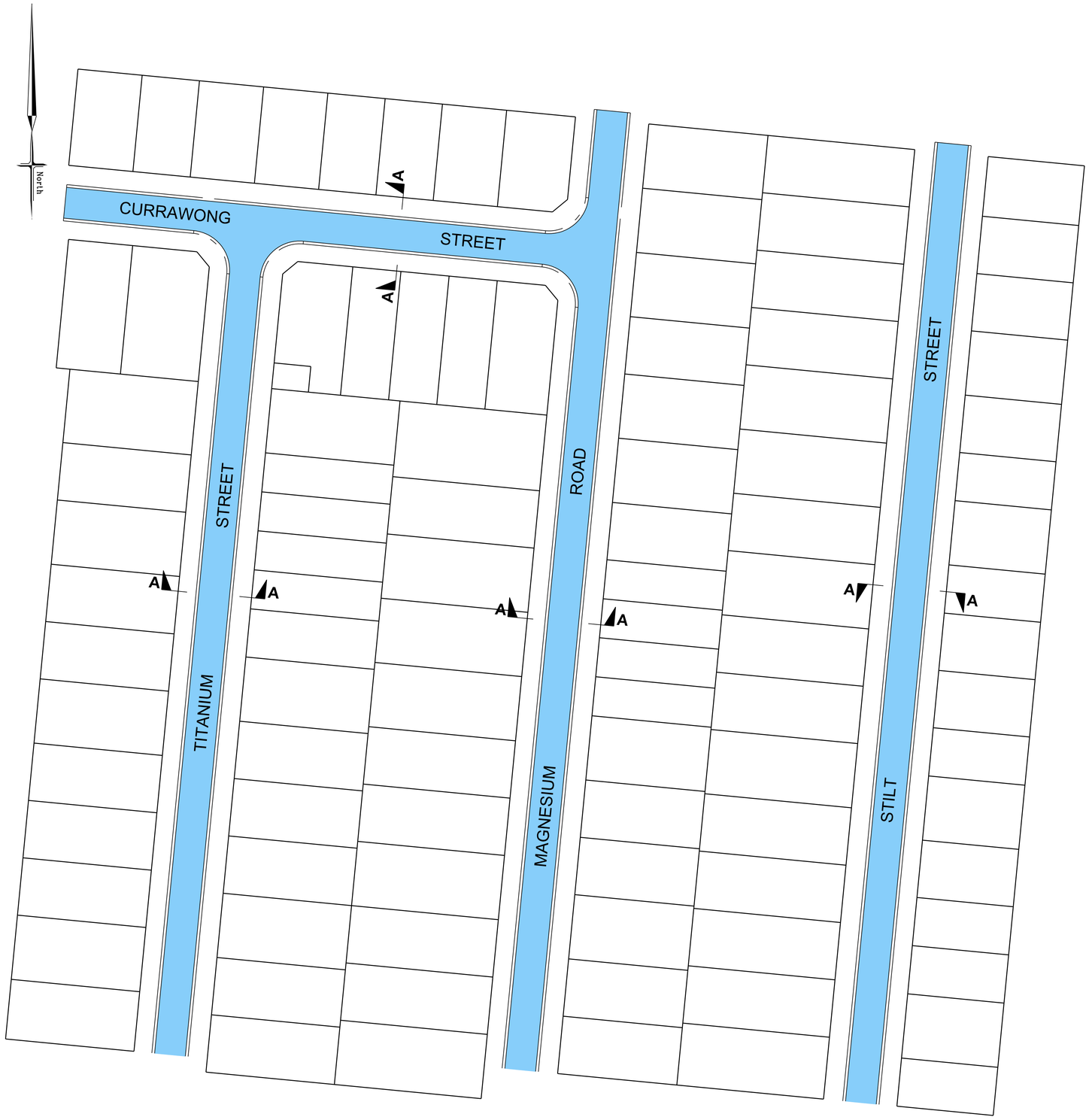

PLAN
NTS

LEGEND

670mm PAVEMENT
(REFER DETAILS)

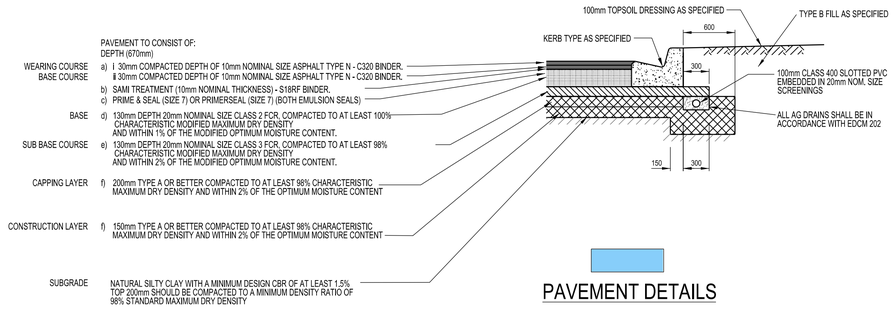

PAVEMENT DETAILS

TITANIUM STREET, CURRAWONG STREET, MAGNESIUM ROAD & STILT STREET

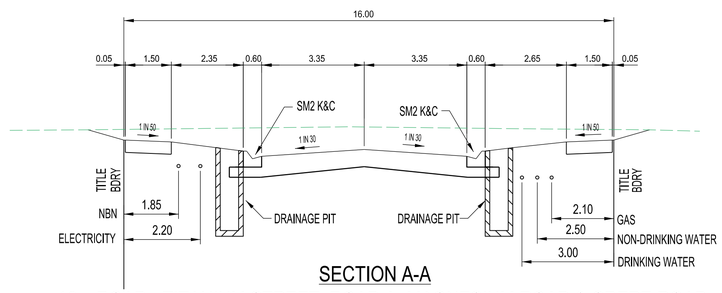

SECTION A-A

16m ROAD - TITANIUM STREET, ROAD A, MAGNESIUM ROAD & CREPE ROAD

AMENDMENTS			
VER	DATE	REMARKS	

breese pitt dixon pty. ltd.
land surveyors civil engineers
1/19 cato street
hawthorn east, 3123
telephone 8823 2300
fax no. 8823 2310

MELWAY REF.	386-F-3
SURVEY	VERIS
DESIGN	R.W.
DRAWN	D.W.
CHECKED	A.K.

CLOVERTON ESTATE
STAGE 328
TYPICAL CROSS SECTIONS

MUNICIPALITY: HUME

REFERENCE: 8460 E/328

SCALE AS SHOWN | DATUM AHD | DATE AUG' 22 | SHEET 15 OF 16 | P1

Plotted:15/09/2022

E:\Engineering\Breese Pitt Dixon\Cloverton\Stage 328\Cadd\E328_R15_TC.dgn

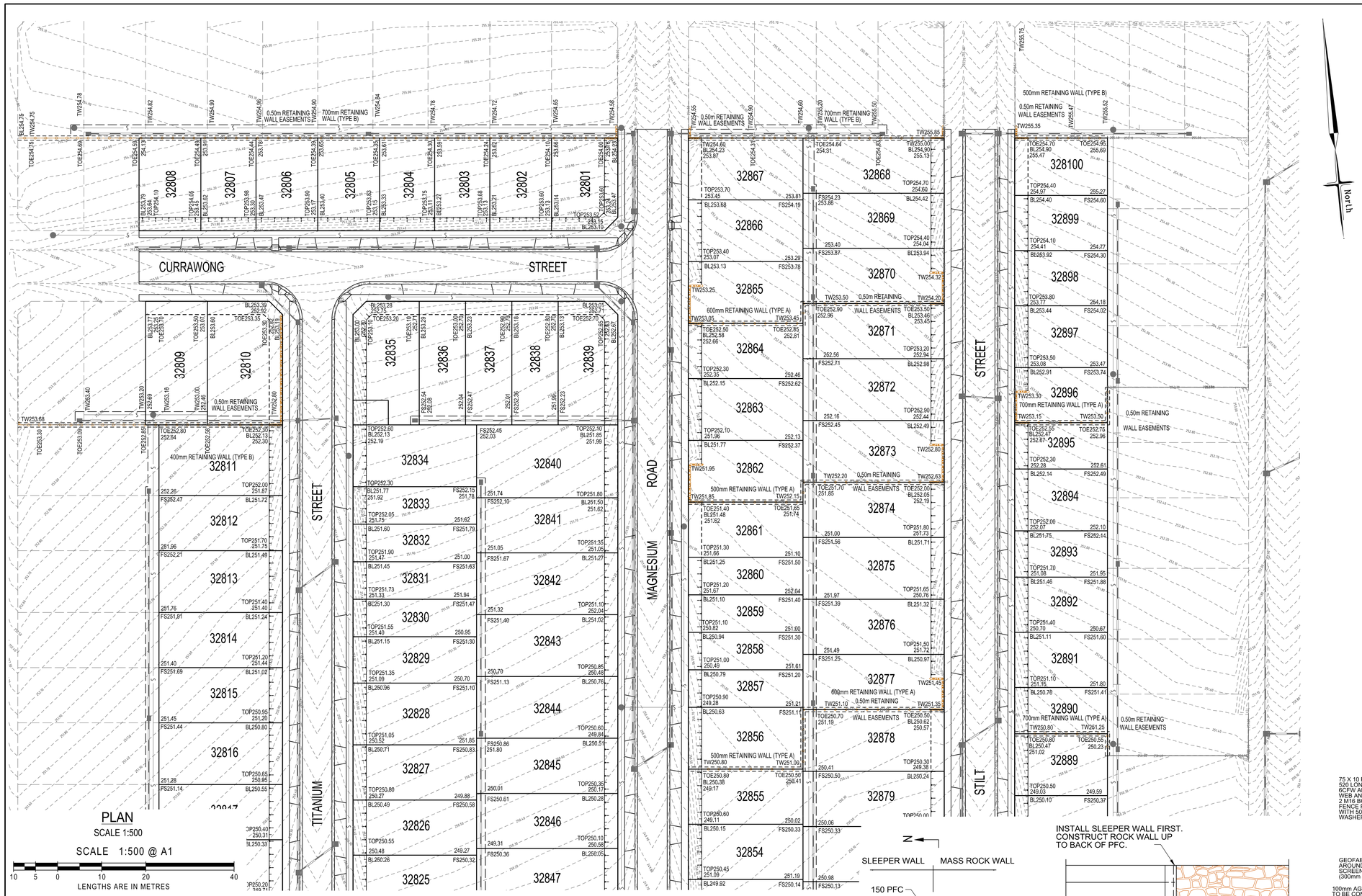

PLAN

SCALE 1:500

SCALE 1:500 @ A1

10 5 0 10 20 40

LENGTHS ARE IN METRES

MASS ROCK RETAINING WALL SCHEDULE

MAX WALL HEIGHT - H (mm)	FOUNDING DEPTH - D (mm)	BASE WIDTH - B (mm)	FRONT FACE SETBACK - S (mm)	CREST WIDTH - C (mm)
400	300	450	15	300
500	300	500	15	300
600	300	500	30	300
800	300	550	30	300
1000	300	600	30	300

RETAINING WALL NOTE R.1.

a. WHERE FOOTPATH ABUTS RETAINING WALL CONTINUE CONCRETE UP TO BASE OF RETAINING WALL

FOOTING NOTE F.2.

a. TOE OF WALL SHALL PENETRATE THROUGH ANY FILL MATERIAL & THE NATURAL SILT SOILS TO BE FOUNDED AT LEAST 100mm INTO THIS UNDERLYING NATURAL STIFF CLAY OR WEATHERED ROCK.
ALL EXCAVATIONS SHALL HAVE FOUNDING DEPTHS AND BEARING CAPACITY APPROVED BY THE ENGINEER OR BUILDING SURVEYOR BEFORE CONCRETE IS PLACED.
FOOTING EXCAVATIONS WHICH ARE DEEPENED TO PENETRATE THROUGH UNSUITABLE SOILS SHALL BE BACKFILLED UP TO UNDERSIDE OF FOOTINGS WITH 15 MPa BLINDING CONCRETE.

b. ALL EXCAVATION FOUNDING SURFACES SHALL BE LEVEL (NOT INCLINED) CLEAN CUT & FREE OF MUD OR WATER.

c. ALL SEEPAGE INFLOW SHALL BE REMOVED BEFORE PLACEMENT OF CONCRETE.

d. FOOTINGS SHALL BE FOUNDED IN STIFF NATURAL CLAY HAVING A SAFE BEARING CAPACITY OF 100KPa.

e. WHERE A PARALLEL SEWER IS PROPOSED ADJACENT TO THE RETAINING WALL, LOWER FOUNDING DEPTH 'D' TO ENSURE SEWER PIPE IS ABOVE THE 45° ANGLE OF REPOSE.

RETAINING WALL DETAILS ARE NOT PART OF THE SUB DIVISIONAL WORKS OR APPROVAL AND IS SUBJECT TO SEPARATE APPROVAL.

THIS SHEET IS SUPPLEMENTARY TO THE ENGINEERING PLANS.

CONCRETE SLEEPER RETAINING WALL DIMENSIONS		
MAX WALL HEIGHT - H (mm)	FOUNDING DEPTH - D (mm)	GALV. SOLDIER SIZE
400	600	150 UB 14
600	900	150 UB 14
800	1200	150 UB 14
1000	1500	150 UB 14

NOTES:
1) ALL STEELWORK IS TO BE HOT DIPPED GALVANSIED.
2) IF BEDROCK OR BASALT BOULDER IS STRUCK DURING PIER DRILLING PROVIDE 600 MIN SOCKET.
3) ALL SOLDIERS TO BE FOUNDED AT DEPTH 'D' OR 1000mm BELOW THE INVERT OF THE ADJACENT EXISTING SEWER, WHICHEVER IS THE GREATER.
4) WHERE A PARALLEL SEWER IS PROPOSED ADJACENT TO THE RETAINING WALL, PIER DEPTH 'D' IS TO BE EXTENDED 1.0m MIN BELOW SEWER PIPE. REFER SEWER LS FOR DEPTH.

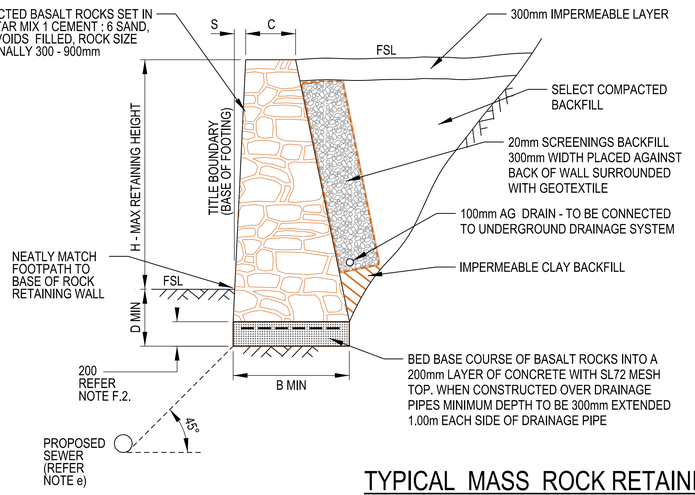

TYPICAL MASS ROCK RETAINING WALL DETAIL

(N.T.S.)

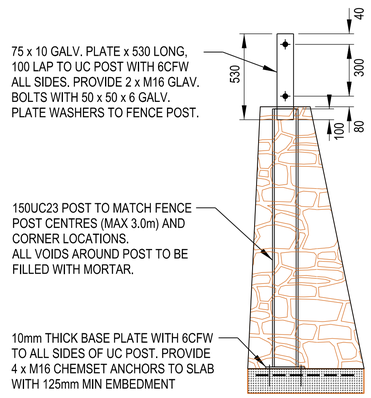

TYPICAL FENCE POST SUPPORT DETAIL (WHERE REQUIRED)

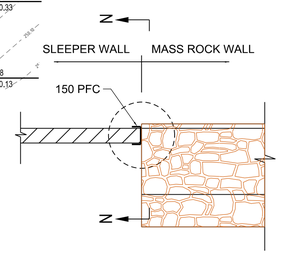

SLEEPER WALL ABUTTING TO ROCK WALL DETAIL

NTS

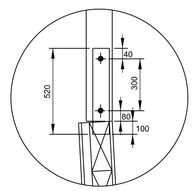

TYPICAL CLEAT DETAIL

NTS

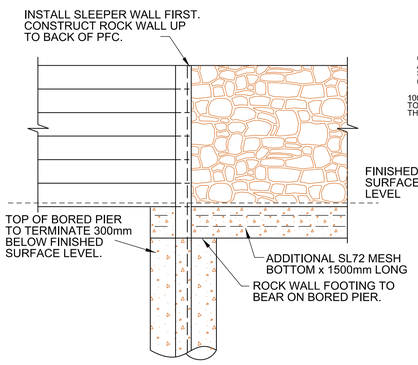

SECTION N-N

NTS

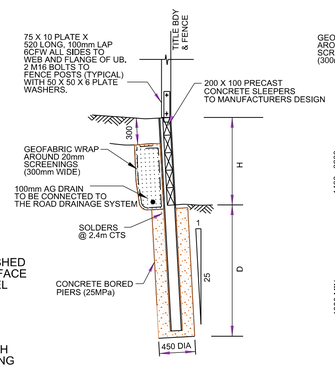

CONCRETE SLEEPER RETAINING WALL (TYPE A)

NTS

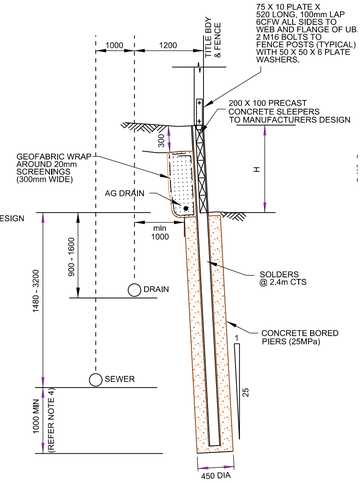

CONCRETE SLEEPER RETAINING WALL (TYPE B)

NTS

AMENDMENTS

VER	DATE	REMARKS

breese pitt dixon pty. ltd.
land surveyors civil engineers

1/19 cato street
hawthorn east, 3123
telephone 8823 2300
fax no. 8823 2310

MELWAY REF.	367-F-3
SURVEY	VERIS
DESIGN	R.W.
DRAWN	D.W.
CHECKED	A.K.

CLOVERTON ESTATE
STAGE 328
RETAINING WALL PLAN & DETAILS

MUNICIPALITY: HUME

REFERENCE: 8460 E/328

SCALE AS SHOWN | DATUM AHD | DATE AUG 22 | SHEET 16 OF 16 | P1

Plotted:15/09/2022

E:\Engineering\Breese Pitt Dixon\Cloverton\Stage 328\Cadd\E328_R16_RETWALL.dgn

TUNGSTEN DRIVE
CASSOWARY STREET

TUNGSTEN DRIVE

THE INCLUSIONS

PRE-CONSTRUCTION

+ Fixed site costs
+ Termite treatment (if applicable)
+ Mains power connection
+ Sewerage and stormwater connections
+ Water connection

EXTERNAL INCLUSIONS

+ Sectional garage door
+ Corrugated Metal Roof
+ Colorbond fascia, gutter and downpipes
+ Architectural panel cladding to facade including rendered autoclaved aerated concrete panel
+ Rendered lightweight
+ Sustainability Victoria approved solar or heat pump water system

KITCHEN INCLUSIONS

+ Stainless steel 600mm gas cooktop. Final inspection and rangehood
+ Stainless steel dishwasher
+ 20mm reconstituted stone benchtop with 40mm polished edge to kitchen
+ Chrome mixer tap

INTERNAL INCLUSIONS

+ Carpet to bedrooms and robes
+ Ceramic wall tiles to bathroom and ensuite
+ Ceramic floor tiles to wet areas including tiled skirt
+ Ceramic wall tiles to kitchen and laundry
+ 8mm laminate timberlook floating floor system to kitchen and living areas
+ Blockout roller blinds to windows
+ Ducted refrigerated heating/cooling
+ 2550mm ceiling height to lower floor
+ 2400mm ceiling height to upper floor
+ Double power points throughout
+ Television and telephone/data points (refer to plan for locations)
+ LED down lights throughout (excludes garage)

BATHROOM / ENSUITE / WC INCLUSIONS

+ 20mm reconstituted stone benchtop with 20mm polished edge to vanities
+ Acrylic bath tub
+ Chrome mixer tap to basins
+ Tiled showerbases to lower floor only (design specifc)

+ Clothesline
+ Letterbox
+ Television antenna
+ Landscaping to front and rear yard, including turf, topping to pathways and mulched garden beds with plants (site specifc)
+ Coloured concrete driveway and path
+ Side and rear boundary fences to building line as required
+ Developer guidelines
+ Building permit

POST CONSTRUCTION

+ 3 month defects period
+ Internal and external builder's house clean
+ Final inspection
+ Appliance manuals /compliance certificates
+ Homeowners warranty in accordance with Victorian regulations